Taxi Rate Zones

Town of Nantucket

Effective August 1, 2011

Taxi Rate Zones: Airport

Town of Nantucket
GIS Mapsheet

December, 2006

Boundaries:

Milestone Rd. from Nobadeer Farm Rd. to Bunker Rd.
Old South Rd. From Macys Ln.
Evergreen Way to Daffodil Ln.
Okorwaw Ave. After Skyline Dr.

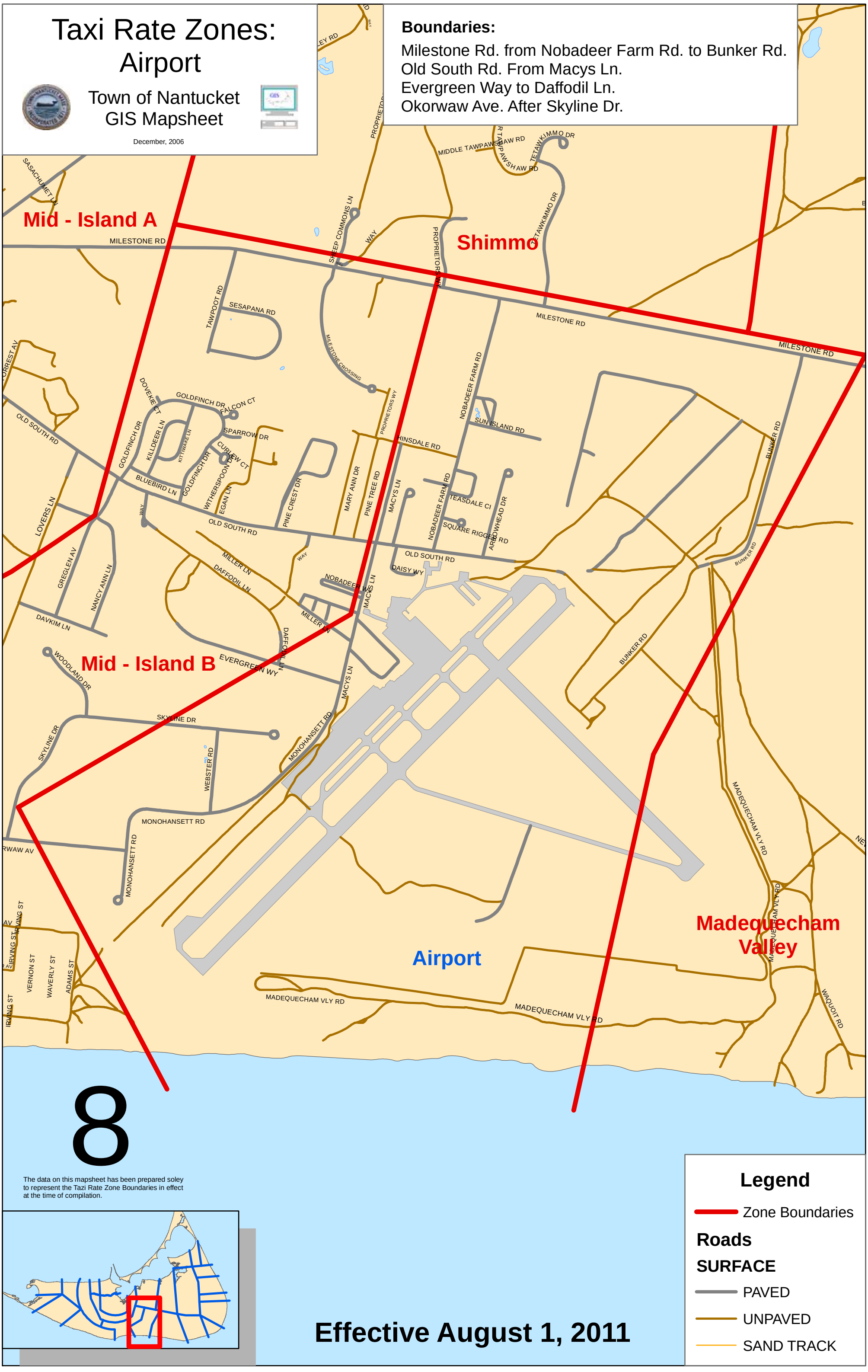

8

The data on this mapsheet has been prepared soley to represent the Tazi Rate Zone Boundaries in effect at the time of compilation.

Effective August 1, 2011

Legend

Zone Boundaries

Roads

SURFACE

PAVED

UNPAVED

SAND TRACK

Taxi Rate Zones: Cisco / Miacomet

Town of Nantucket
GIS Mapsheet

December, 2006

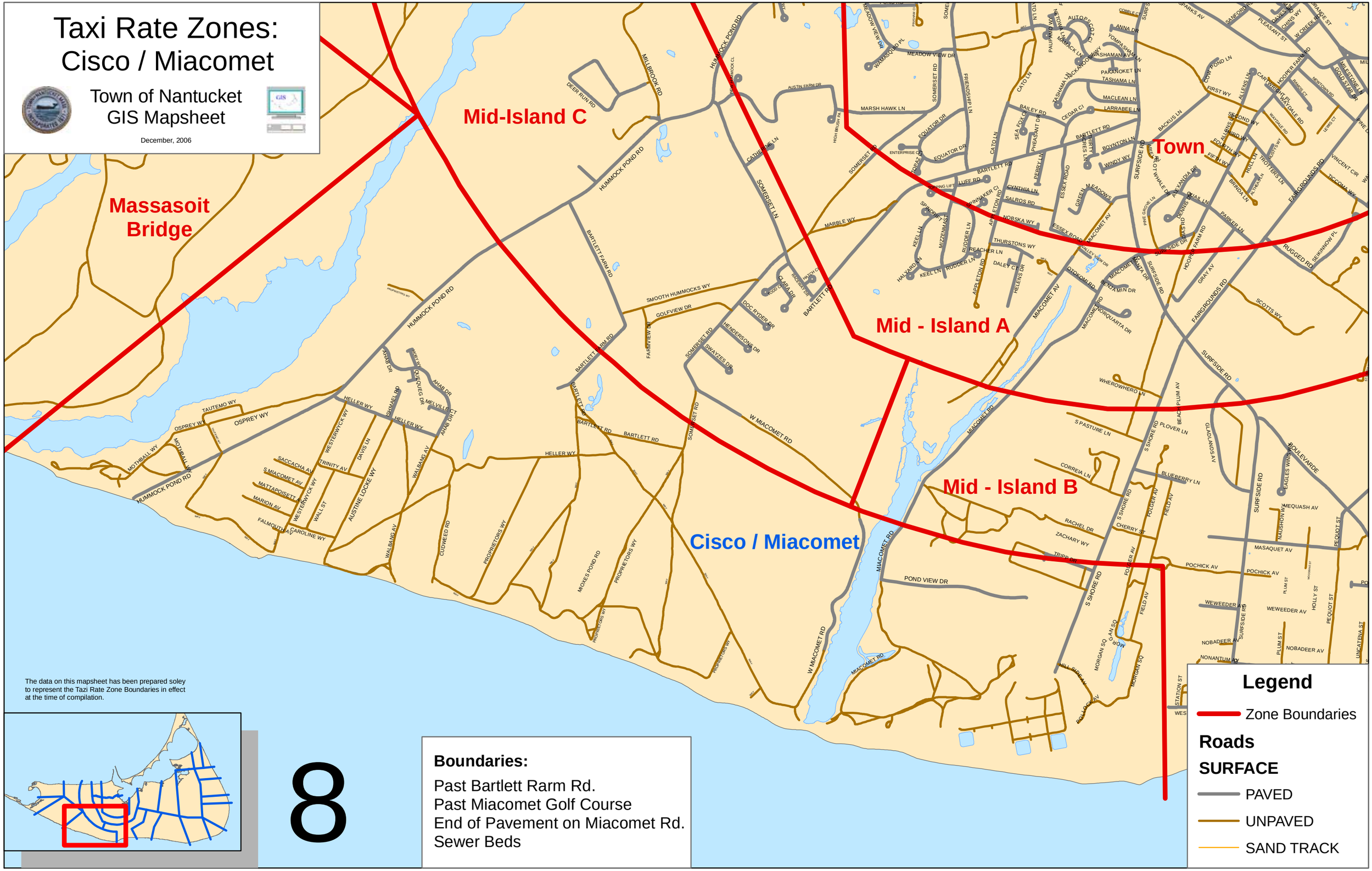

The data on this mapsheet has been prepared soley to represent the Tazi Rate Zone Boundaries in effect at the time of compilation.

8

Boundaries:

Past Bartlett Rarm Rd.
Past Miacomet Golf Course
End of Pavement on Miacomet Rd.
Sewer Beds

Legend

Zone Boundaries

Roads

SURFACE

PAVED

UNPAVED

SAND TRACK

Taxi Rate Zones: Cross Town

Town of Nantucket
GIS Mapsheet

July, 2008

Boundaries:
Hinckley Ln.
Cliff Rd.
Main St. / Madaket Rd.

8

Effective August 1, 2011

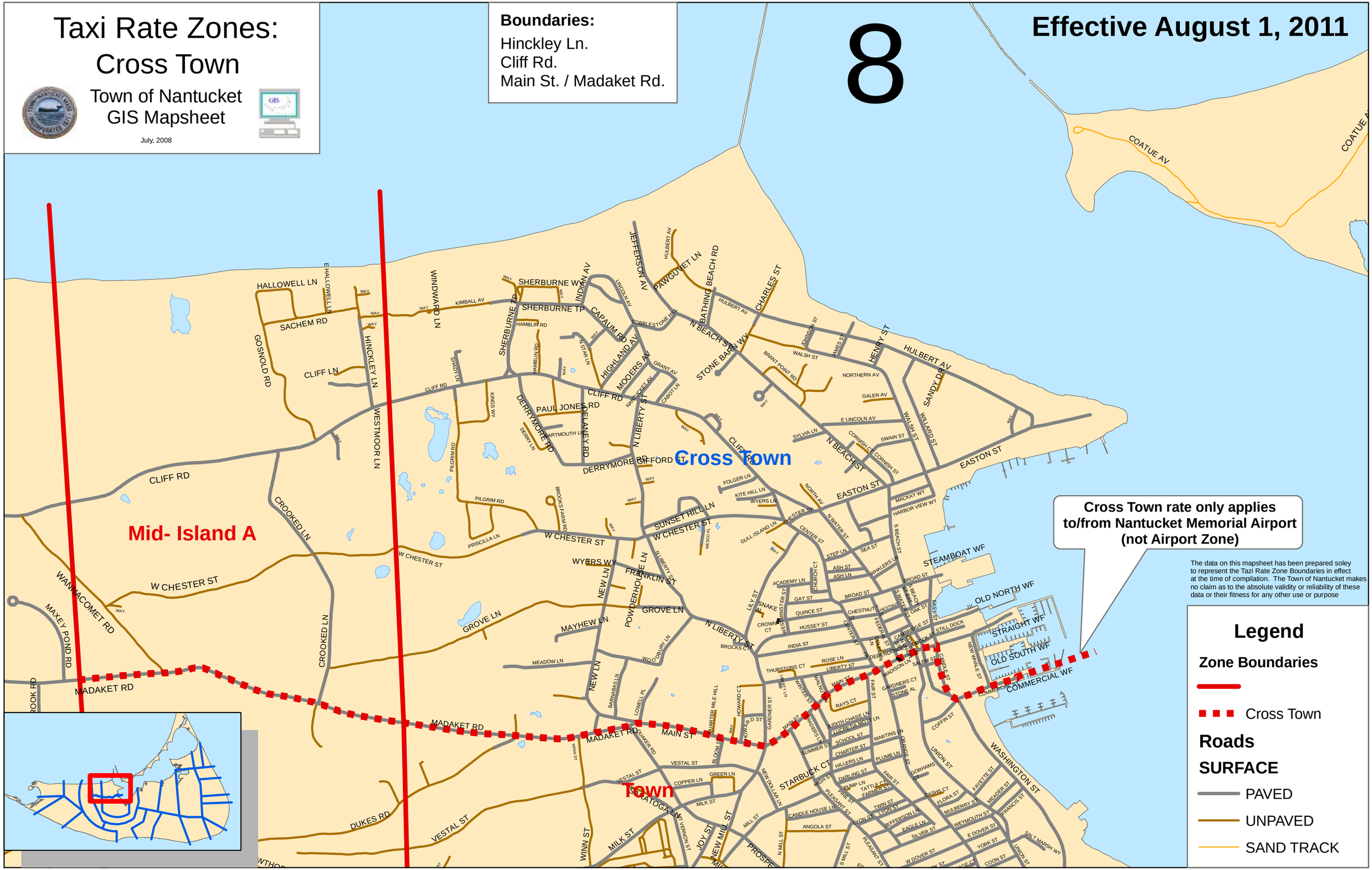

Taxi Rate Zones: Dionis

Town of Nantucket
GIS Mapsheet

July, 2008

Boundaries:
Cliff Rd.
40th Pole

8

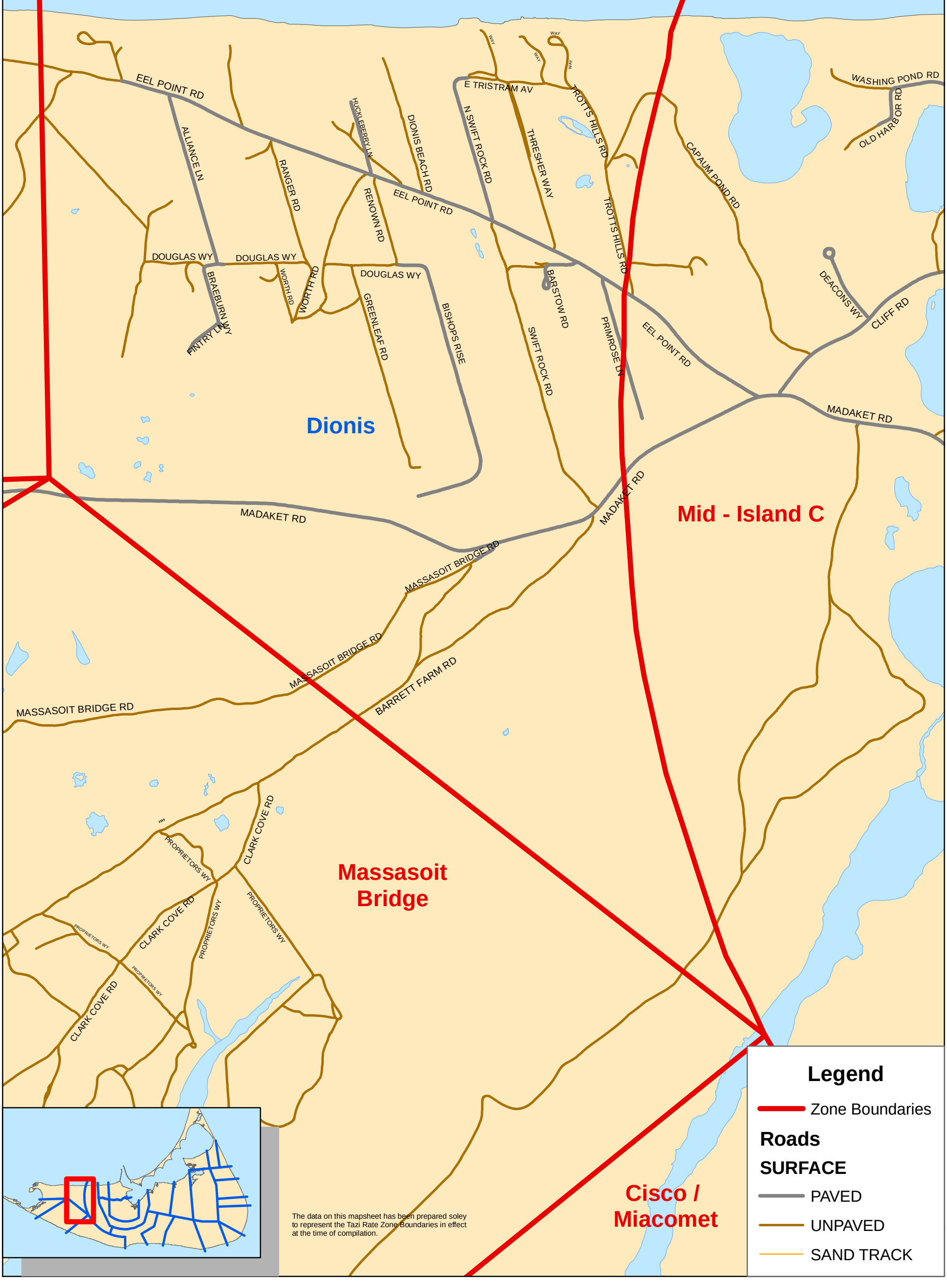

The data on this mapsheet has been prepared soley to represent the Tazi Rate Zone Boundaries in effect at the time of compilation.

Taxi Rate Zones: Eel Point

Town of Nantucket
GIS Mapsheet

December, 2006

8

Boundary:
Eel Point Rd, past 40th Pole

Legend

Zone Boundaries

Roads

SURFACE

PAVED

UNPAVED

SAND TRACK

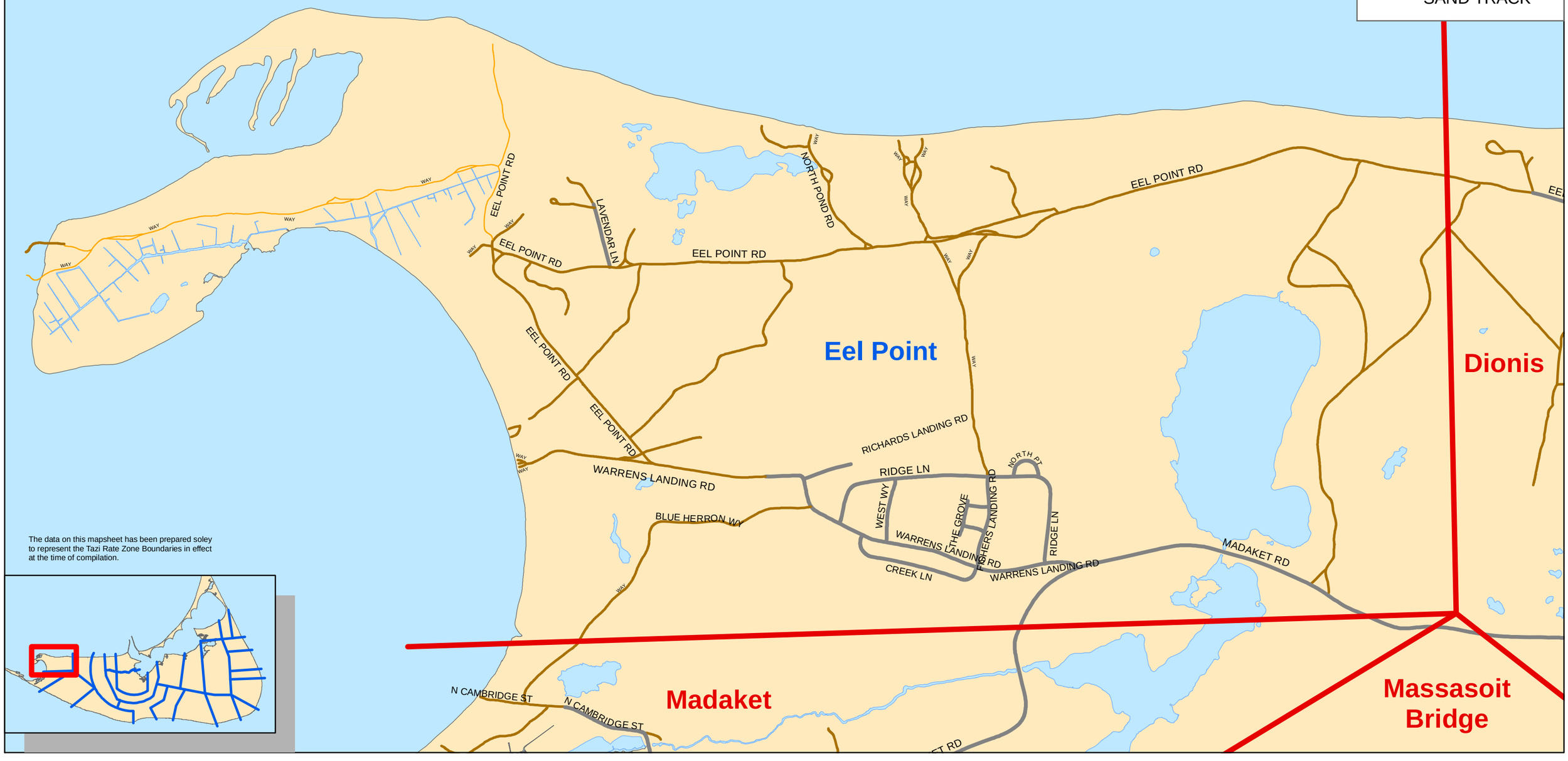

The data on this mapsheet has been prepared soley to represent the Tazi Rate Zone Boundaries in effect at the time of compilation.

Taxi Rate Zones: Hoicks Hollow

Town of Nantucket
GIS Mapsheet

December, 2006

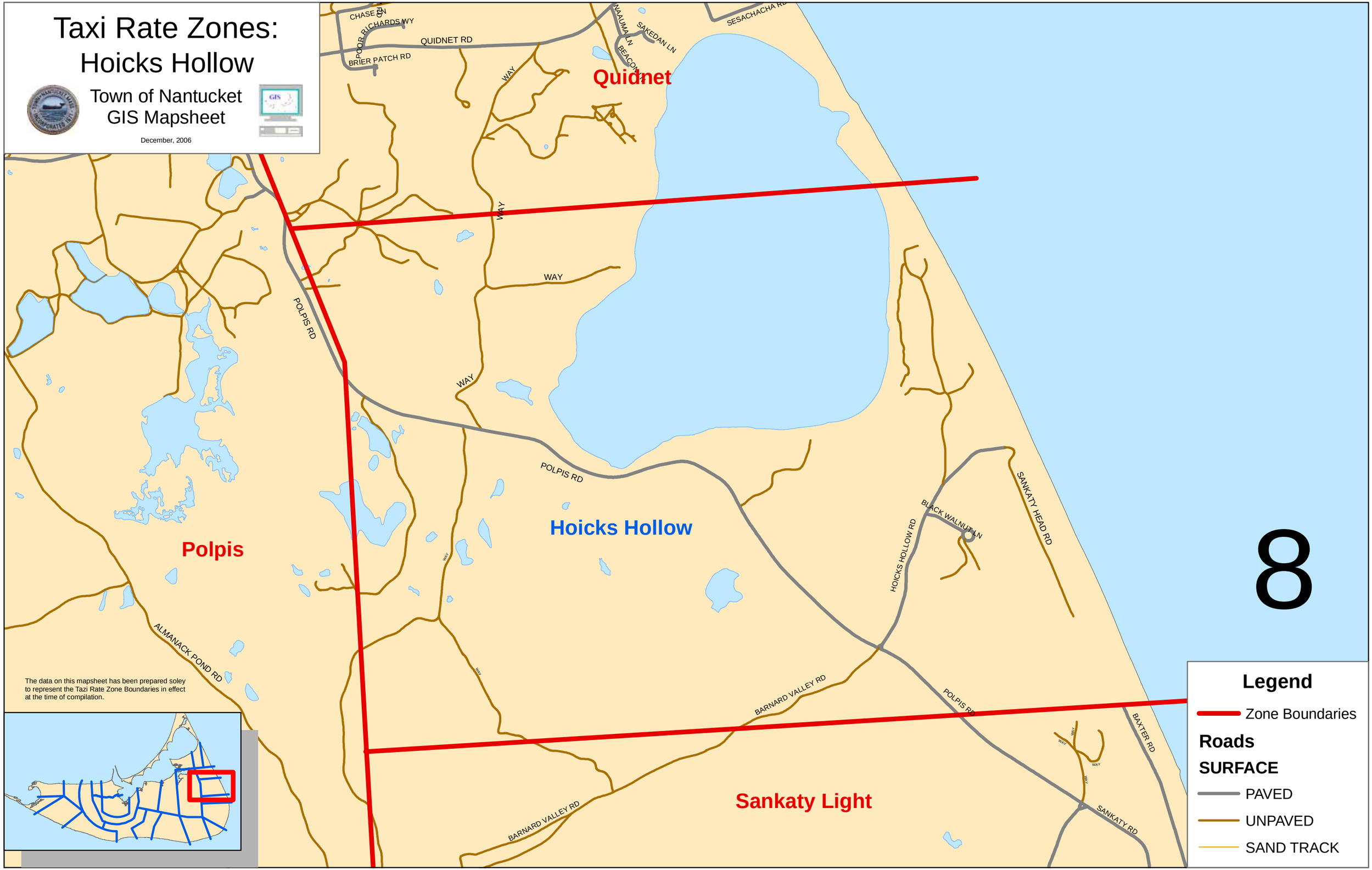

The data on this mapsheet has been prepared soley to represent the Tazi Rate Zone Boundaries in effect at the time of compilation.

Taxi Rate Zones: Low Beach

Town of Nantucket
GIS Mapsheet

December, 2006

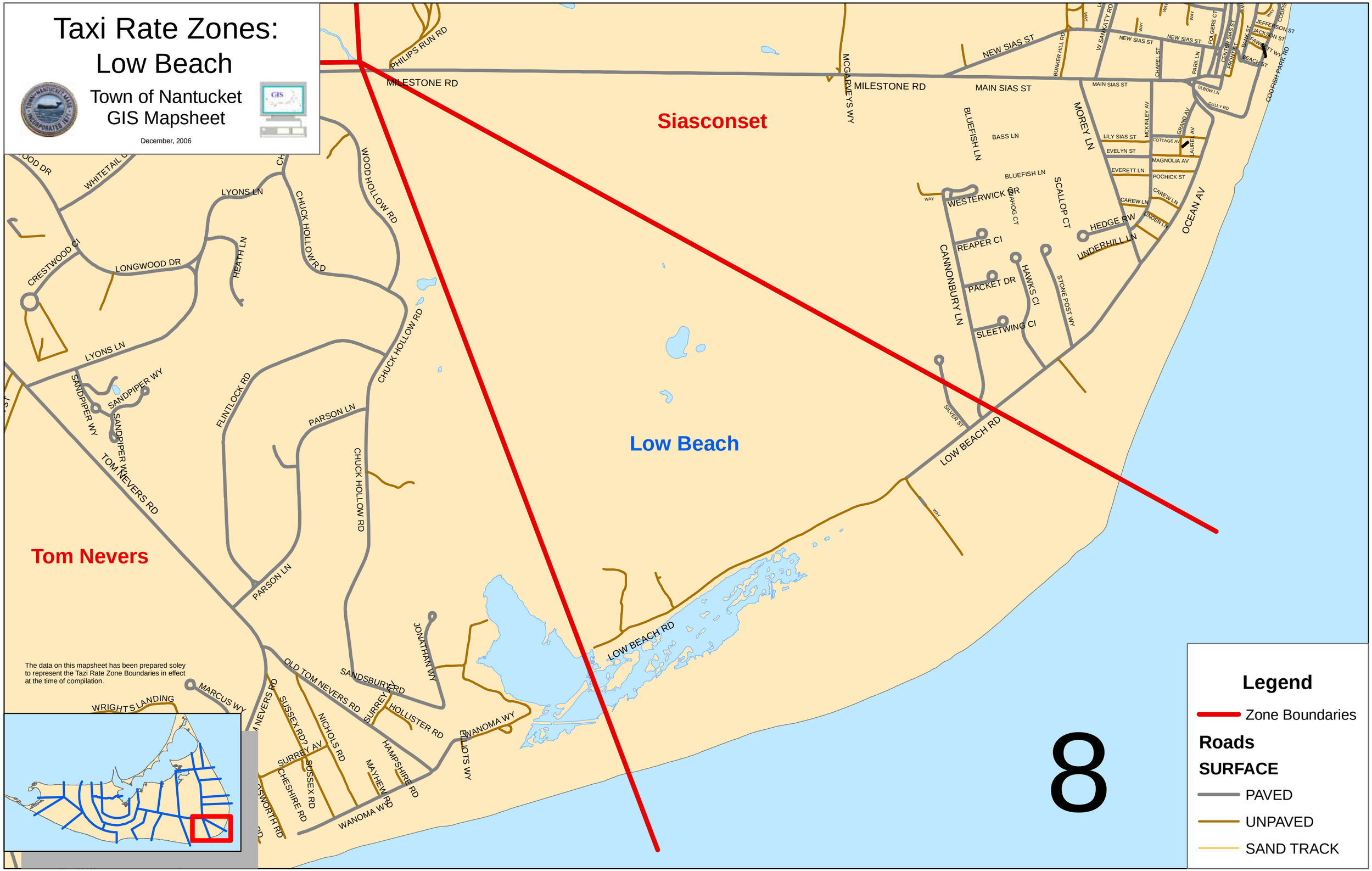

The data on this mapsheet has been prepared soley to represent the Tazi Rate Zone Boundaries in effect at the time of compilation.

Legend

Zone Boundaries

Roads

SURFACE

PAVED

UNPAVED

SAND TRACK

Taxi Rate Zones: Madaket

Town of Nantucket
GIS Mapsheet

December, 2006

8

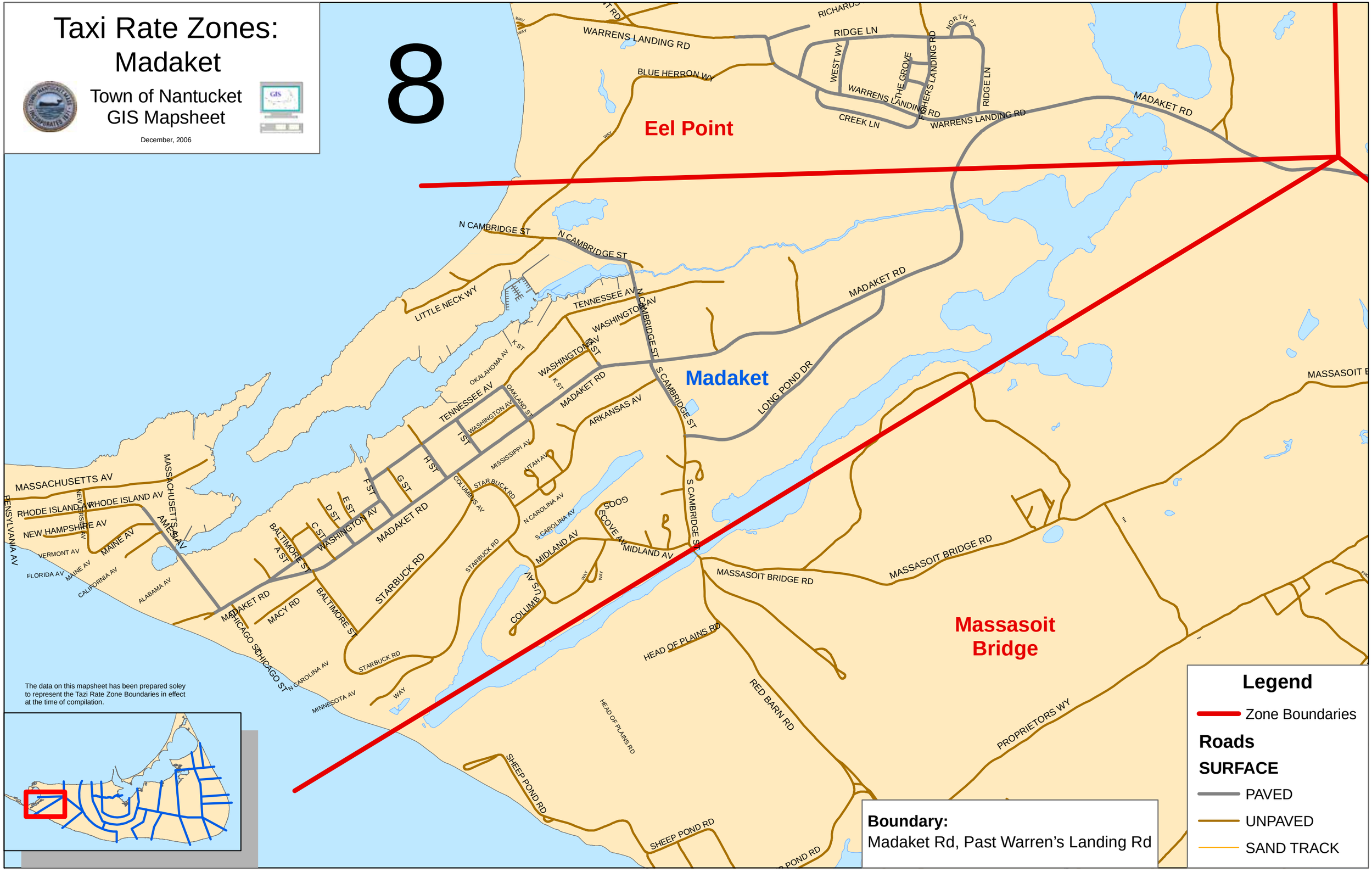

The data on this mapsheet has been prepared soley to represent the Tazi Rate Zone Boundaries in effect at the time of compilation.

Boundary:
Madaket Rd, Past Warren's Landing Rd

Legend

Zone Boundaries

Roads

SURFACE

PAVED

UNPAVED

SAND TRACK

Taxi Rate Zones: Madequecham Valley

Town of Nantucket
GIS Mapsheet

May, 2011

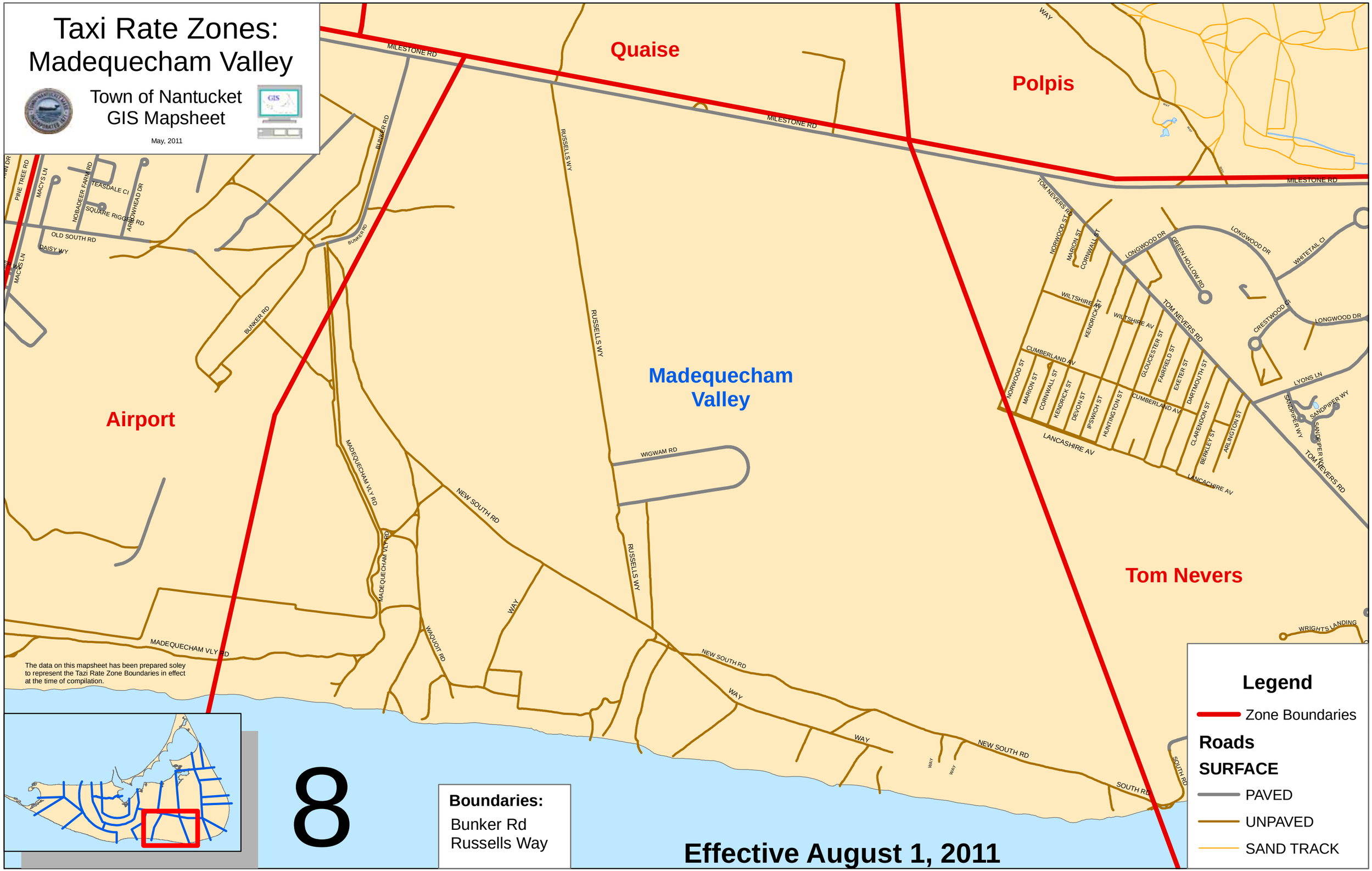

Taxi Rate Zones: Massasoit Bridge

Town of Nantucket
GIS Mapsheet

July, 2008

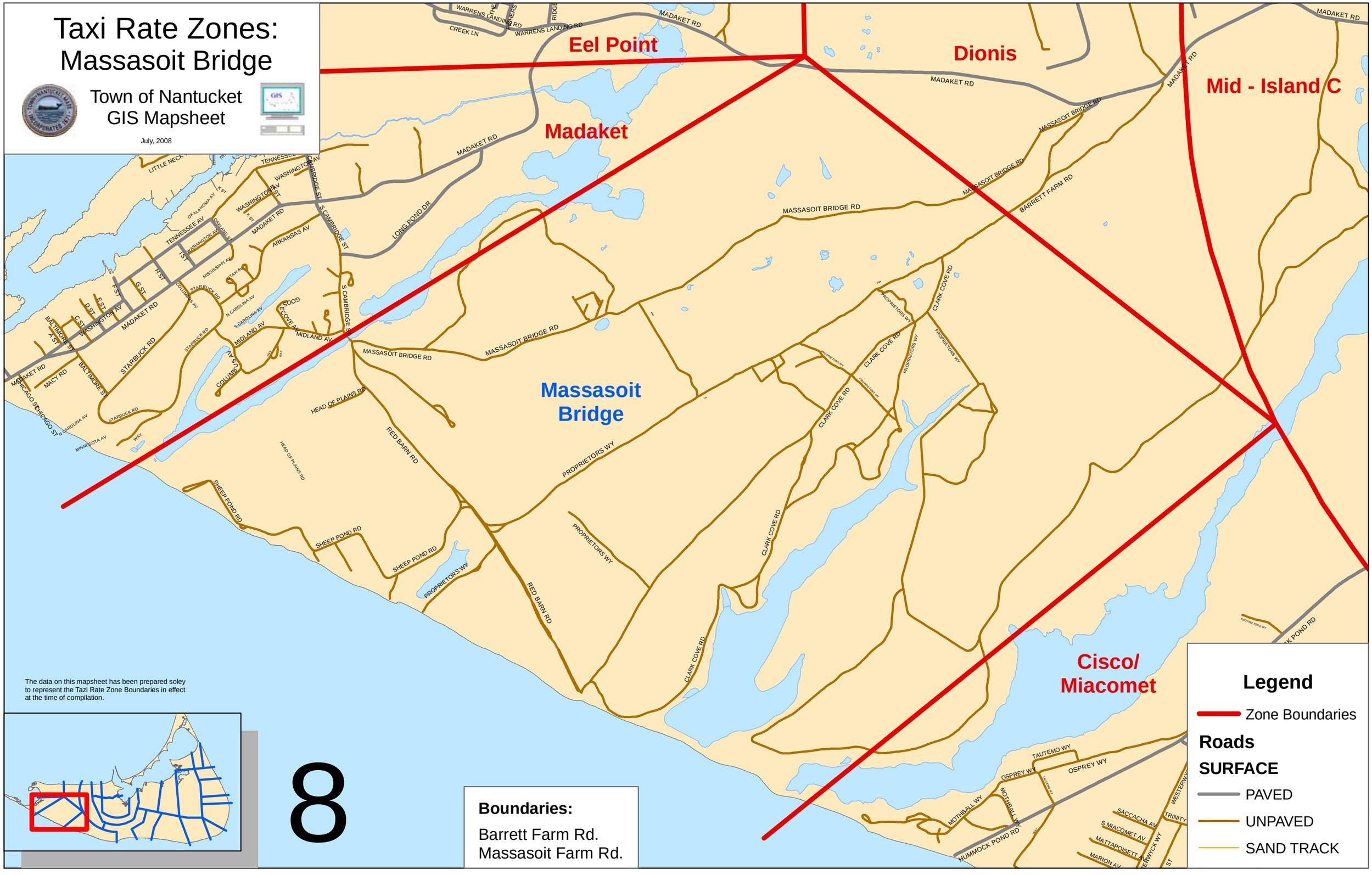

Taxi Rate Zones: Mid - Island A

Town of Nantucket
GIS Mapsheet

May, 2011

Boundaries:

Monomoy Rd. from Sandwich Rd.
Polpis Rd to Shimmo Pond Rd.
Milestone Rd. to Tawpoot Rd.
Old South Rd. from Youngs Way to Goldfinch Dr.
Lovers Ln. to Ticcoma Way
Rugged Road
Surfside Rd. from Miacomet Rd. to Boulevarde
End of Miacomet Ave.
Bartlett Rd. past Mizzenmast
Somerset Rd. to Marble Way
Hummock Pond Rd. from Milk St. to Somerset Ln.
Madaket Rd. from Crooked Ln. to Maxey Pond Rd.
Cliff Rd. from Hinkley Ln. to Wannacomet Rd.

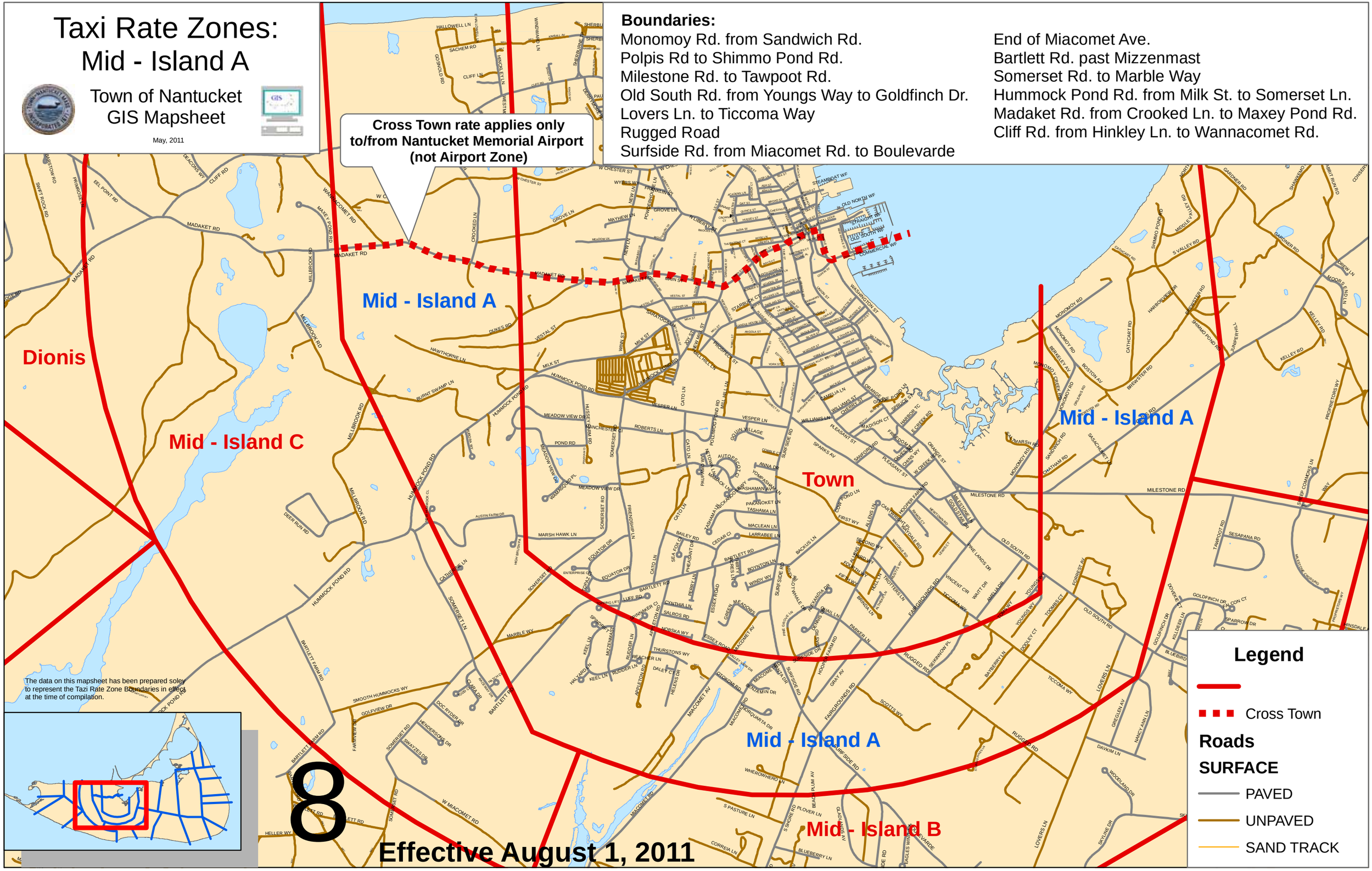

8

Effective August 1, 2011

Taxi Rate Zones: Mid - Island B

Town of Nantucket
GIS Mapsheet

July, 2008

Boundaries:

Miacomet Rd. to End of Pavement
S. Shore Rd. to Sewer Beds
Surfside Rd. at Boulevarde
Lovers Ln. after Ticcoma Way
Old South Rd. from Goldfinch Dr. to Macys Ln.
Milestone Rd. from Tawpoot Rd. to Nobadeer Farm Rd.

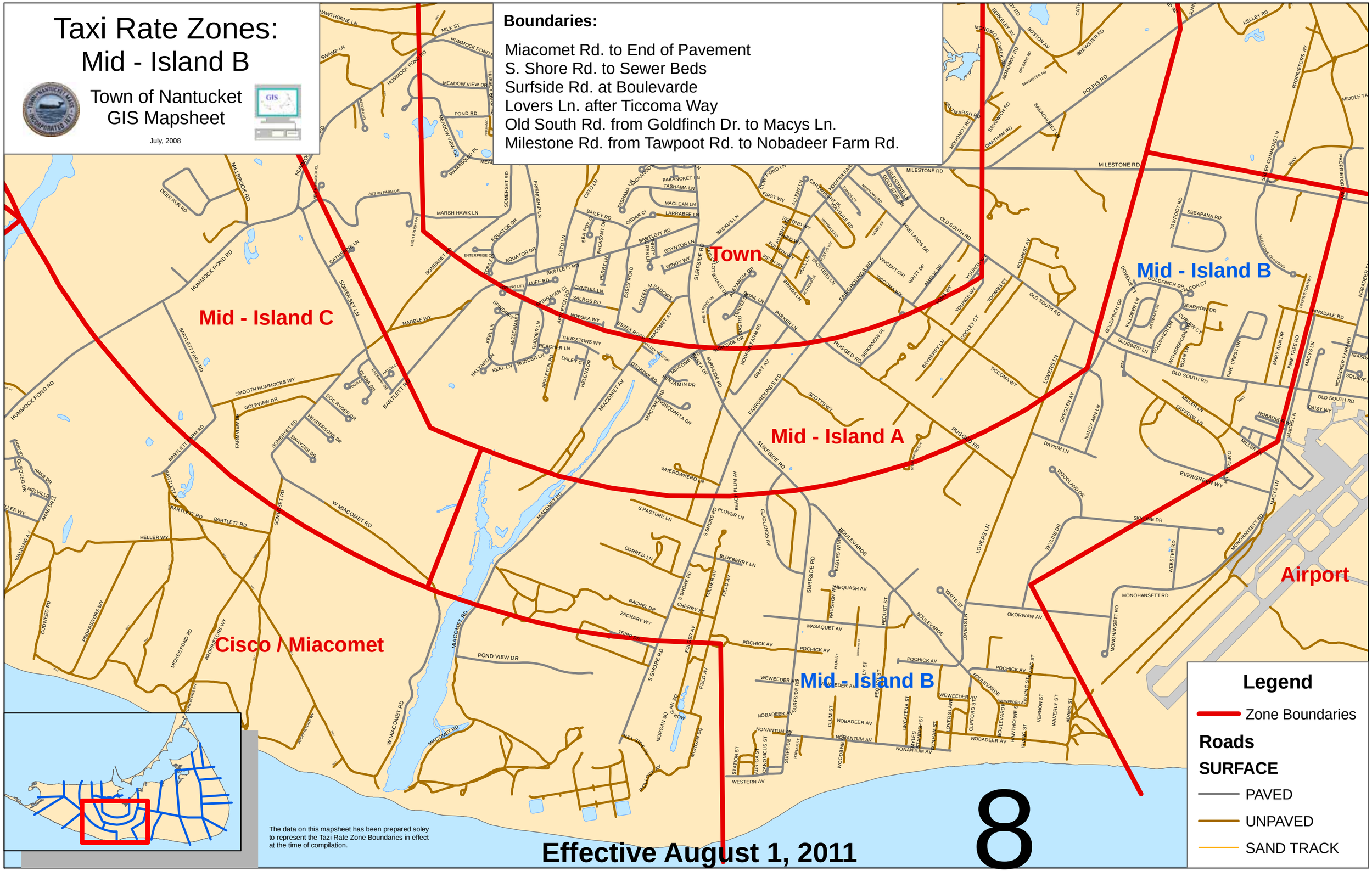

The data on this mapsheet has been prepared soley to represent the Tazi Rate Zone Boundaries in effect at the time of compilation.

Effective August 1, 2011

8

Taxi Rate Zones: Mid-Island C

Town of Nantucket
GIS Mapsheet

December, 2006

Boundary:

Cliff Rd. past Wannacomer Rd.
Madaket Rd from Maxey Pond Rd. to Swift Rock Rd.
Eel Point Rd. to Trotts Hills Rd.
Hummock Pond Rd. from Marble Way to Bartlett Farm Rd.
Somerset Rd. from Raceway Dr. to W Miacomet Rd.

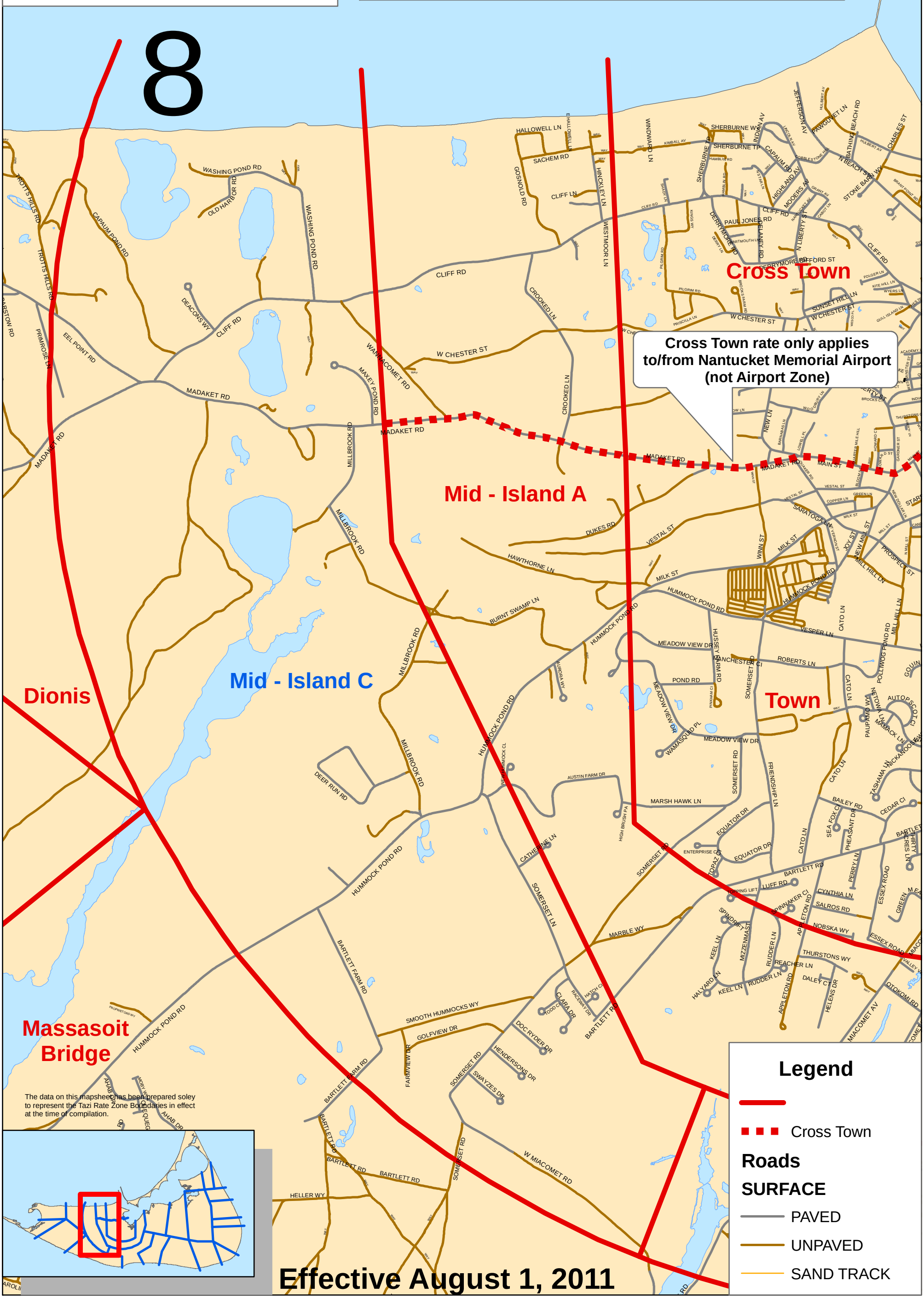

The data on this mapsheet has been prepared soley to represent the Tazi Rate Zone Boundaries in effect at the time of compilation.

Effective August 1, 2011

Taxi Rate Zones:
Pocomo

Town of Nantucket
GIS Mapsheet

July, 2008

Boundary:
Wauwinet Rd. from Eat Fire Springs Rd. to Fargo Way

8

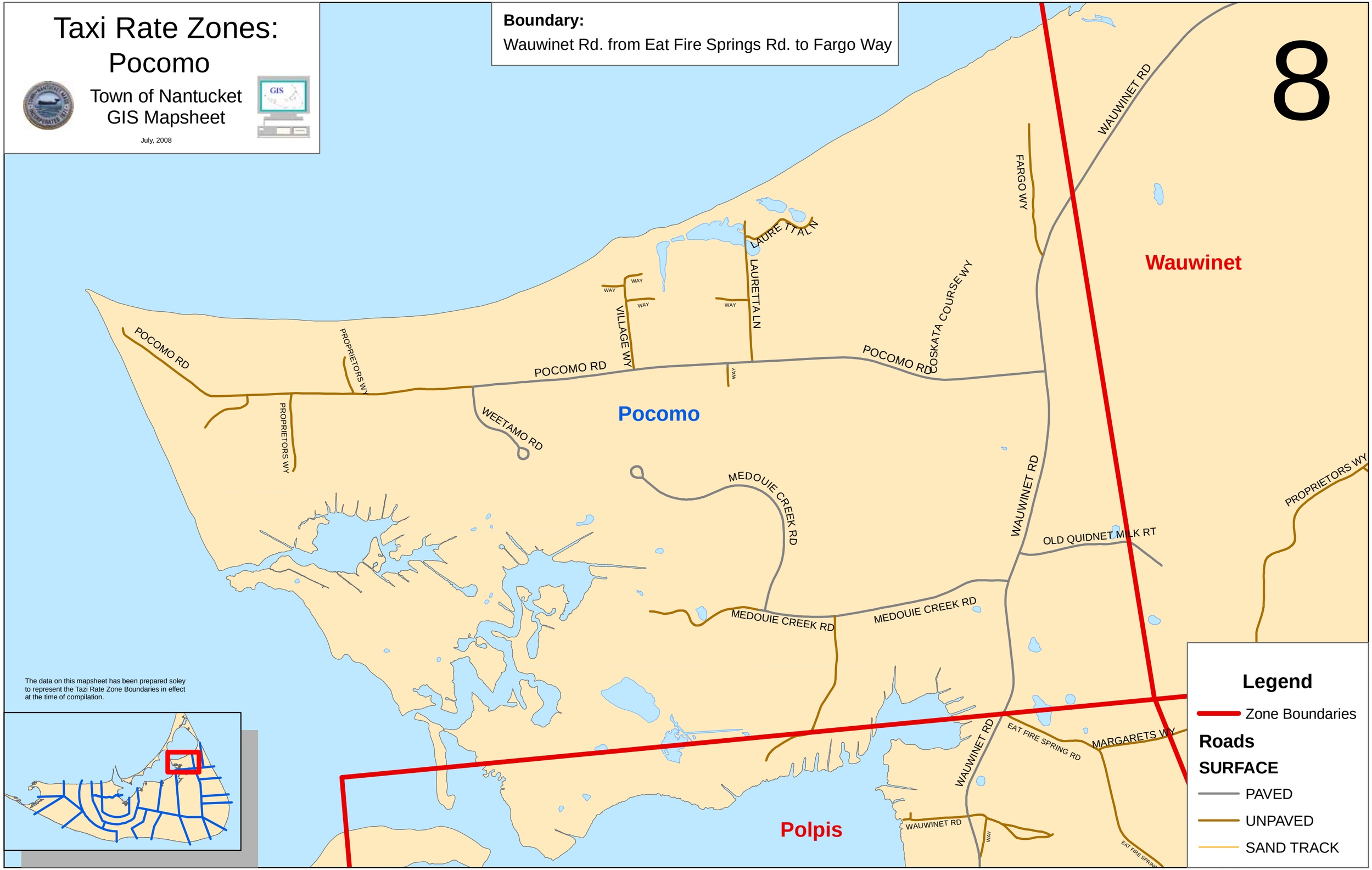

The data on this mapsheet has been prepared soley to represent the Tazi Rate Zone Boundaries in effect at the time of compilation.

Taxi Rate Zones: Polpis

Town of Nantucket
GIS Mapsheet

July, 2008

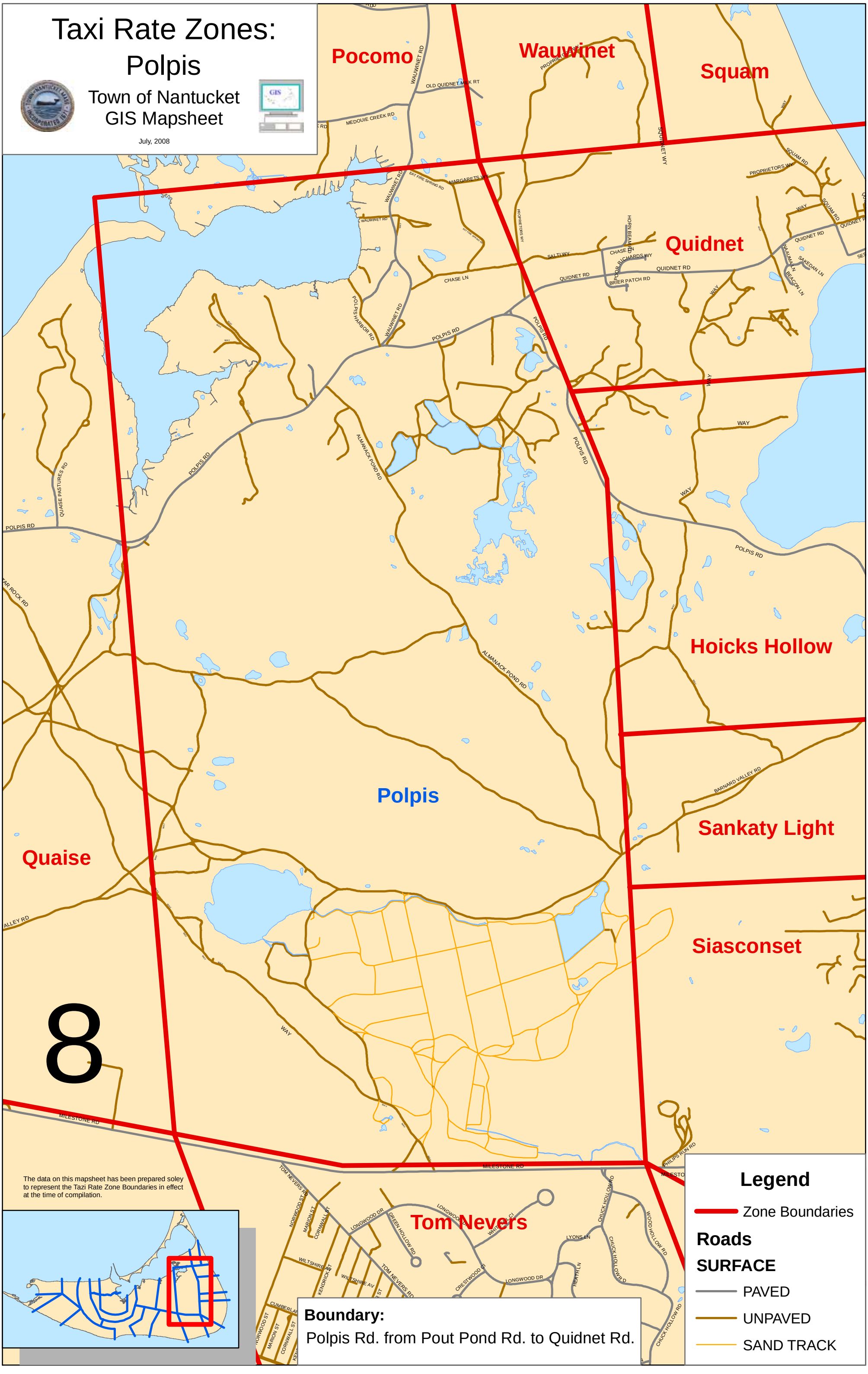

The data on this mapsheet has been prepared soley to represent the Tazi Rate Zone Boundaries in effect at the time of compilation.

Boundary:
Polpis Rd. from Pout Pond Rd. to Quidnet Rd.

Legend

Zone Boundaries

Roads

SURFACE

PAVED

UNPAVED

SAND TRACK

Taxi Rate Zones: Quaise

Town of Nantucket
GIS Mapsheet

December, 2006

8

Boundary:
Polpis Rd. from Fulling Mill Rd. to Pout Pond Rd.

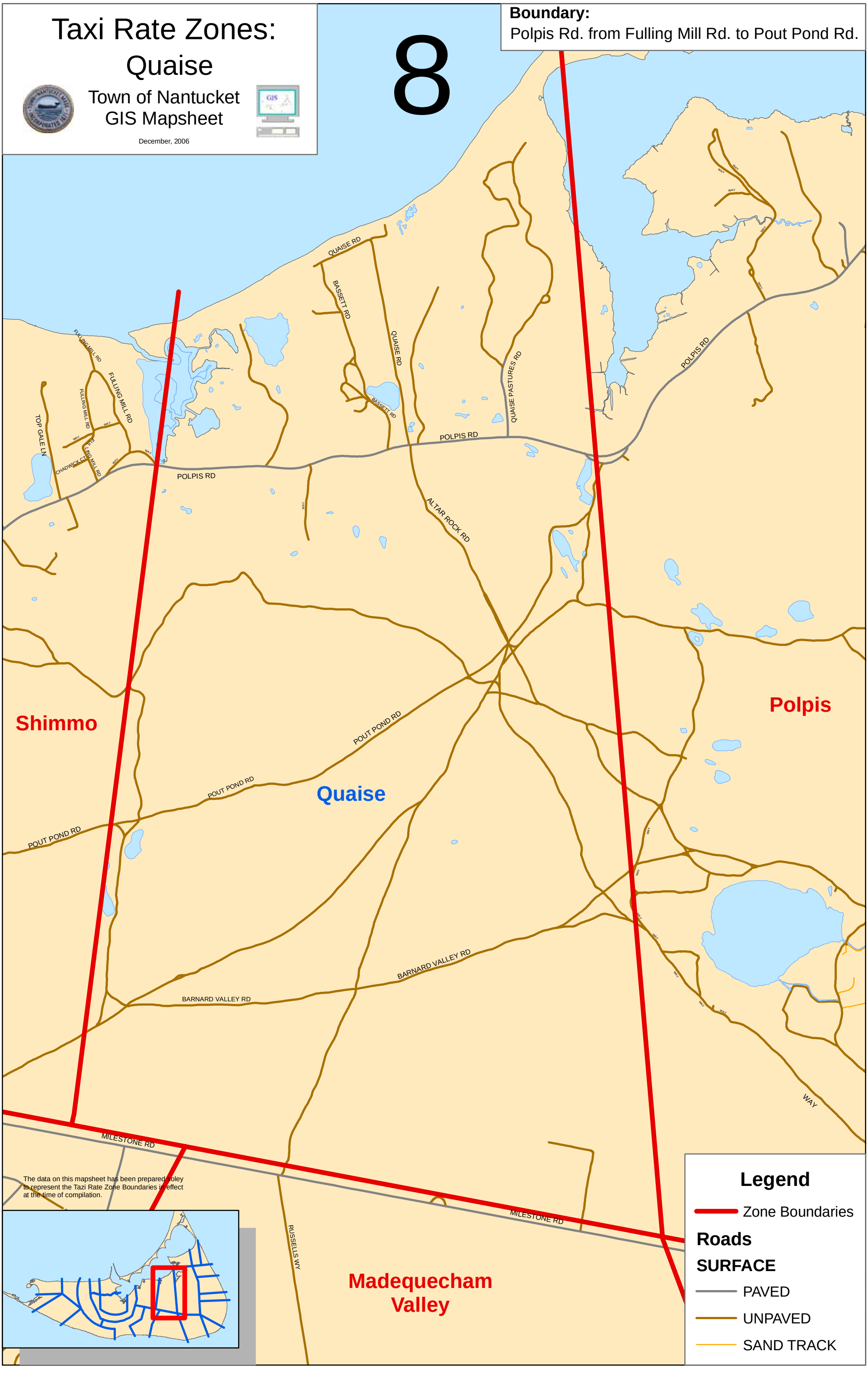

Taxi Rate Zones: Quidnet

Town of Nantucket
GIS Mapsheet

July, 2008

Boundary:
Quidnet Rd. at Polpis Rd.

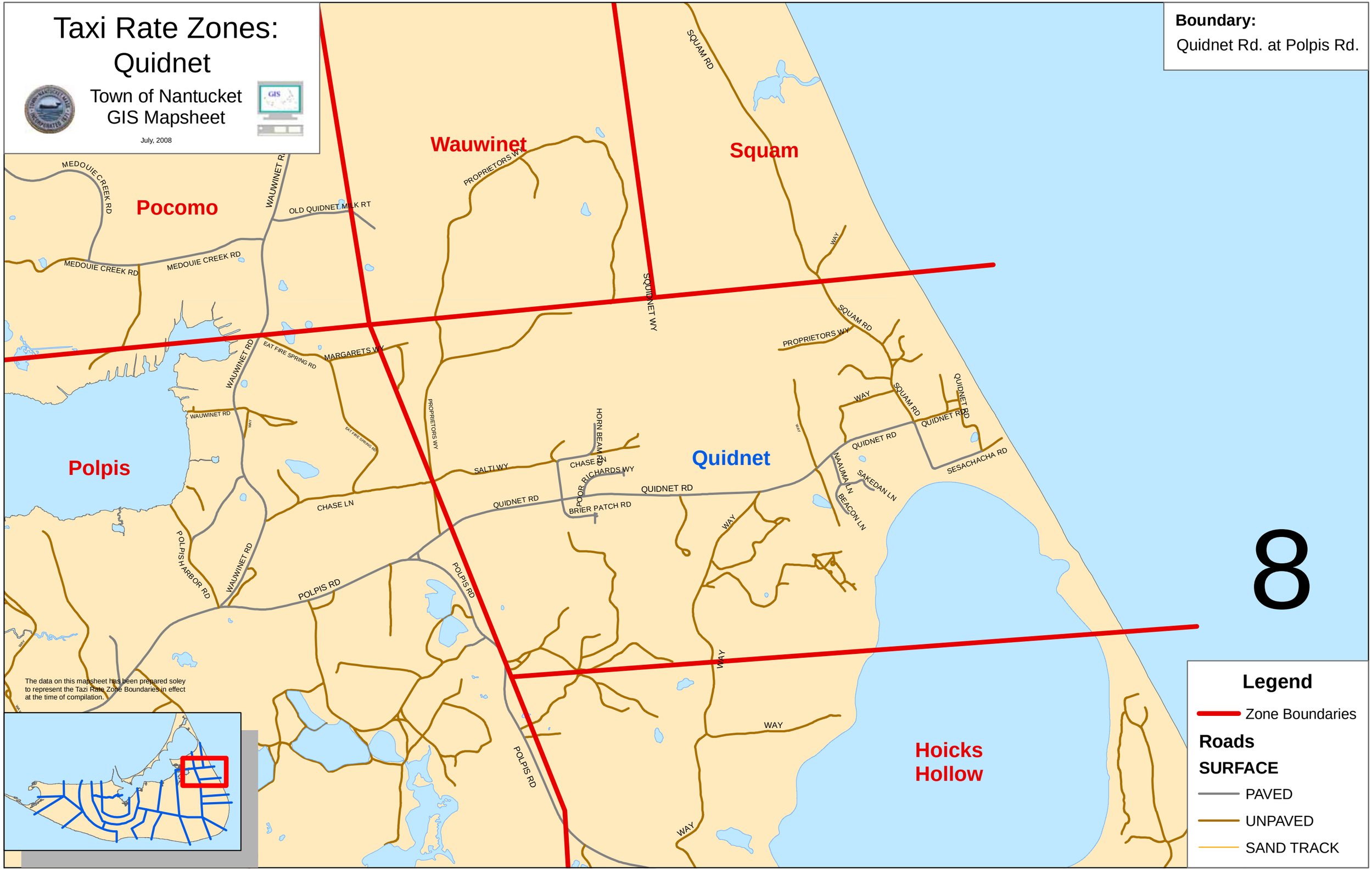

Taxi Rate Zones: Sankaty Light

Town of Nantucket
GIS Mapsheet

December, 2006

Boundary:

Sankaty Rd. from Barnard Valley Rd. to Bayberry Ln.
Baxter Rd from Bayberry Ln.

8

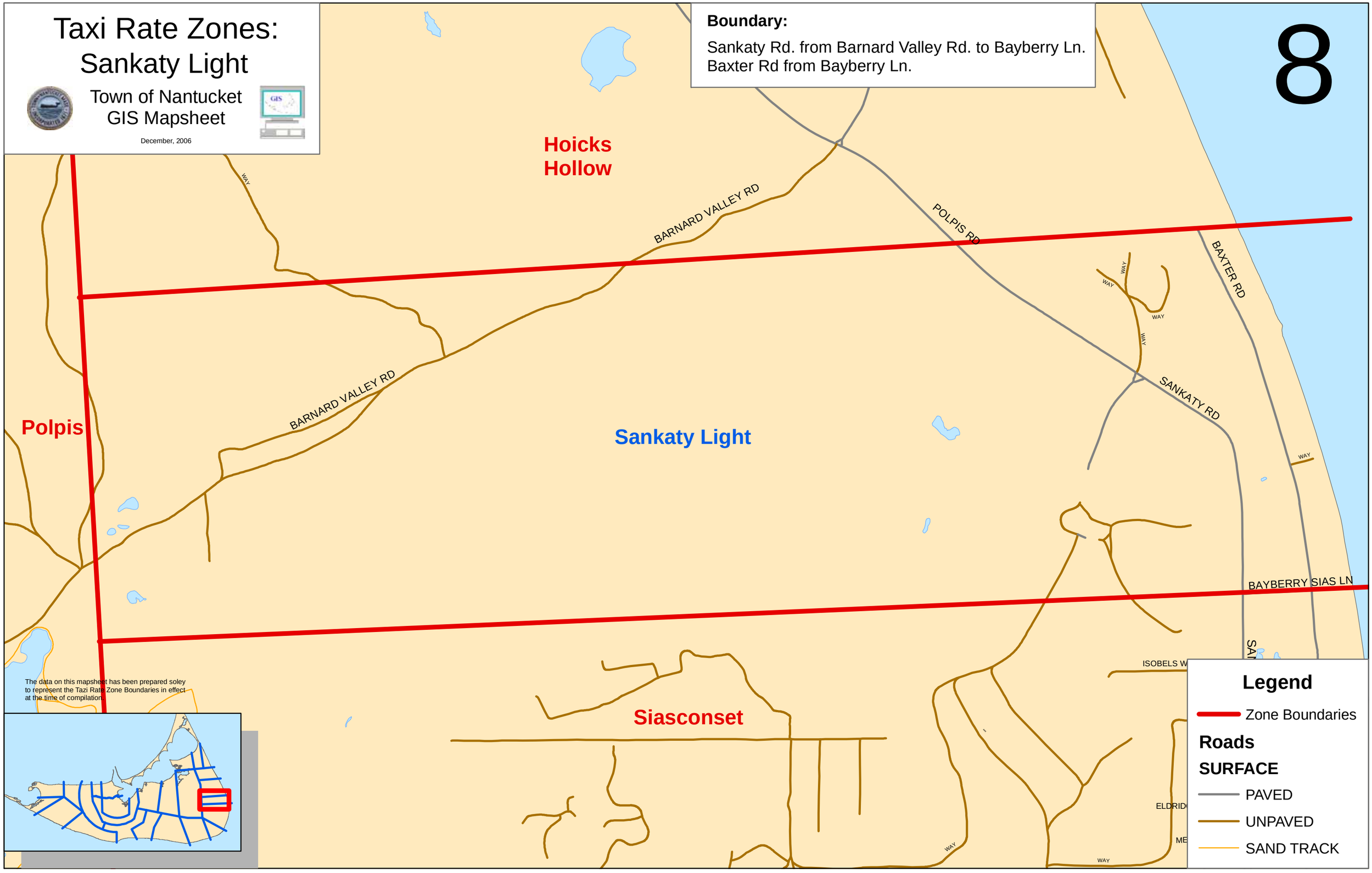

The data on this mapsheet has been prepared soley to represent the Tazi Rate Zone Boundaries in effect at the time of compilation.

Taxi Rate Zones: Siasconset

Town of Nantucket
GIS Mapsheet

December, 2006

The data on this mapsheet has been prepared soley to represent the Tazi Rate Zone Boundaries in effect at the time of compilation.

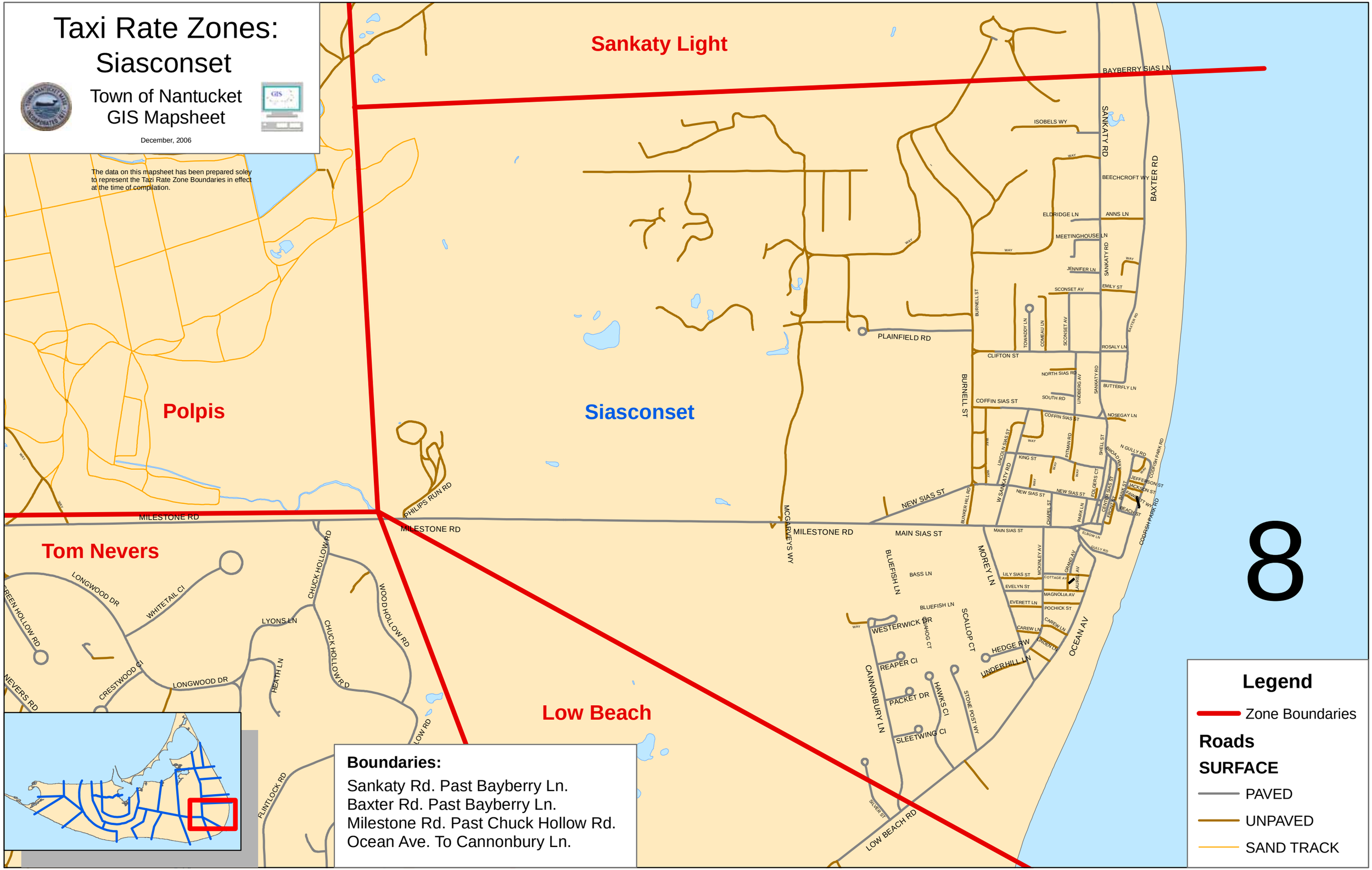

Boundaries:

Sankaty Rd. Past Bayberry Ln.
Baxter Rd. Past Bayberry Ln.
Milestone Rd. Past Chuck Hollow Rd.
Ocean Ave. To Cannonbury Ln.

Taxi Rate Zones: Shimmo

Town of Nantucket
GIS Mapsheet

December, 2006

Boundary:
Polpis Rd. from Shimmo Pond Rd. to Fulling Mill Rd.

8

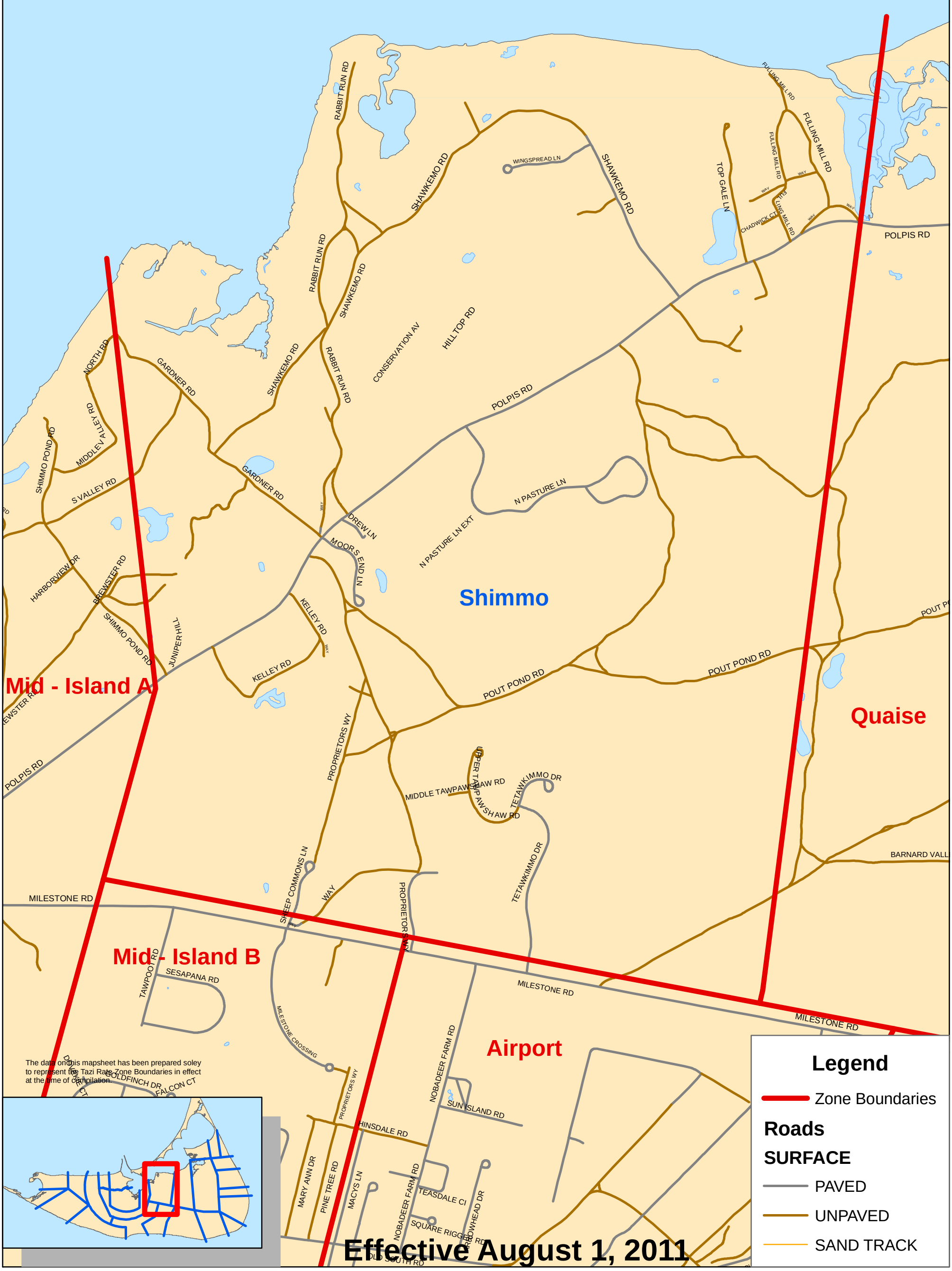

Taxi Rate Zones: Shimo

Town of Nantucket
GIS Mapsheet

December, 2006

Boundary:
Polpis Rd. from Shimmo Pond Rd. to Fulling Mill Rd.

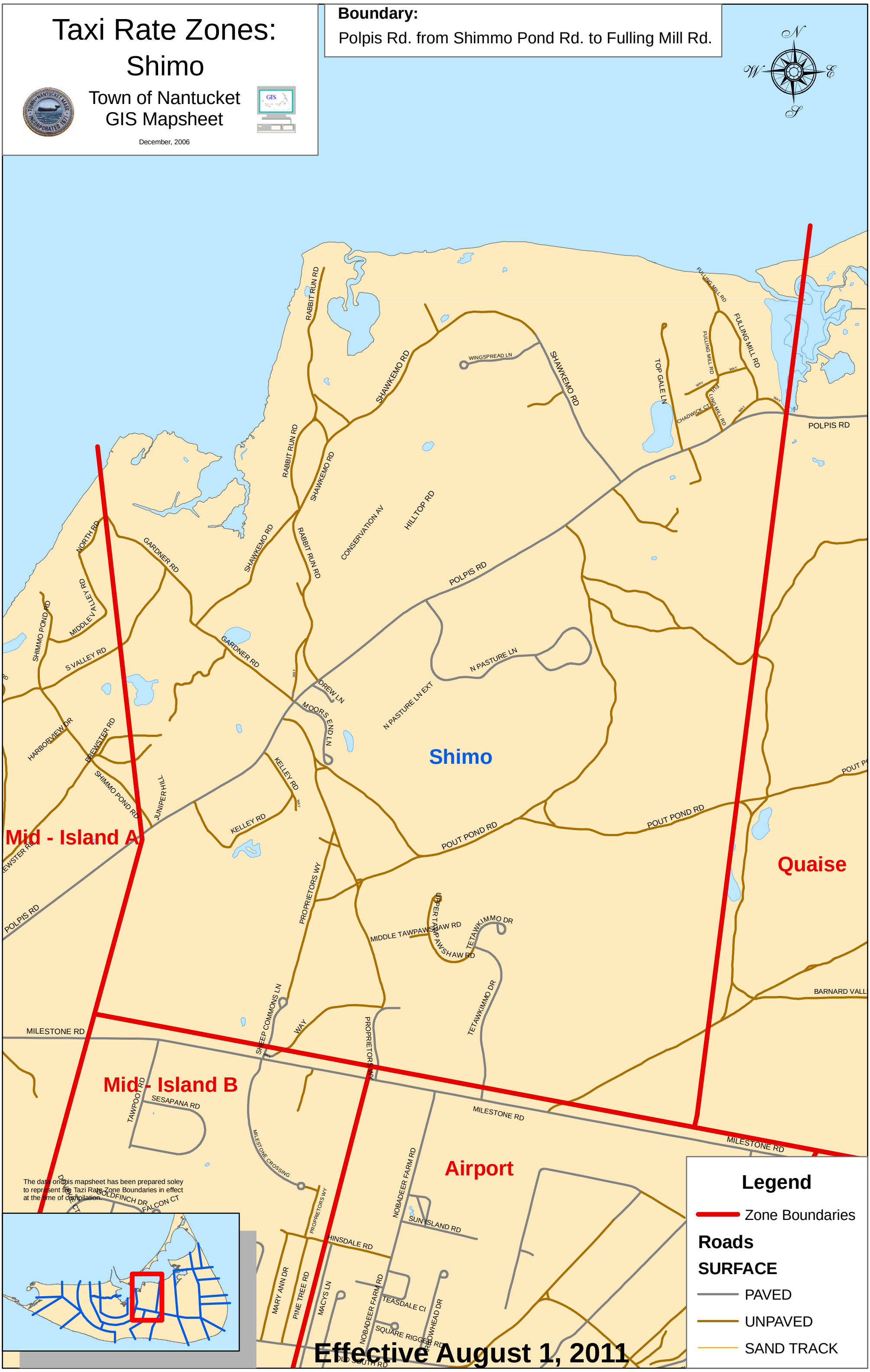

Taxi Rate Zones: Tom Nevers

Town of Nantucket
GIS Mapsheet

December, 2006

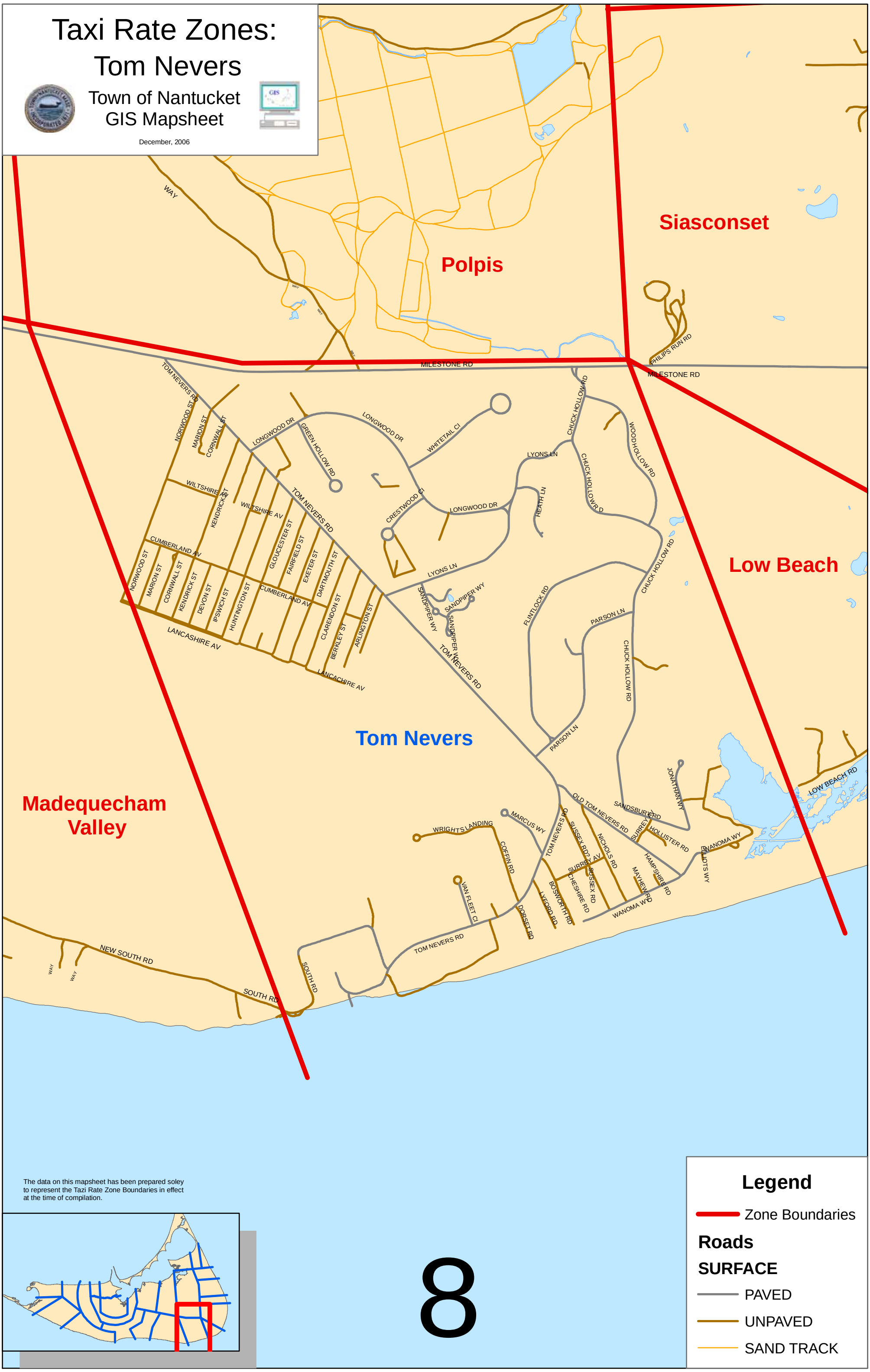

The data on this mapsheet has been prepared soley to represent the Tazi Rate Zone Boundaries in effect at the time of compilation.

8

Legend

Zone Boundaries

Roads

SURFACE

PAVED

UNPAVED

SAND TRACK

Taxi Rate Zones: Town

Town of Nantucket
GIS Mapsheet

July, 2008

8

Boundaries:

Cliff Rd. to Pilgrim Rd.
Madaket Rd. to Dukes Rd.
Hummock Pond Rd. To Milk St.
Bartlett Rd. to Mizzenmast
Surfside Rd. to Miacomet Ave.
Hooper Farm Rd. to Surfside Dr.
Fairgrounds Rd. to Parler Ln.
Old South Rd. to Youngs Way
Milestone Rd. to Polpis Rd.

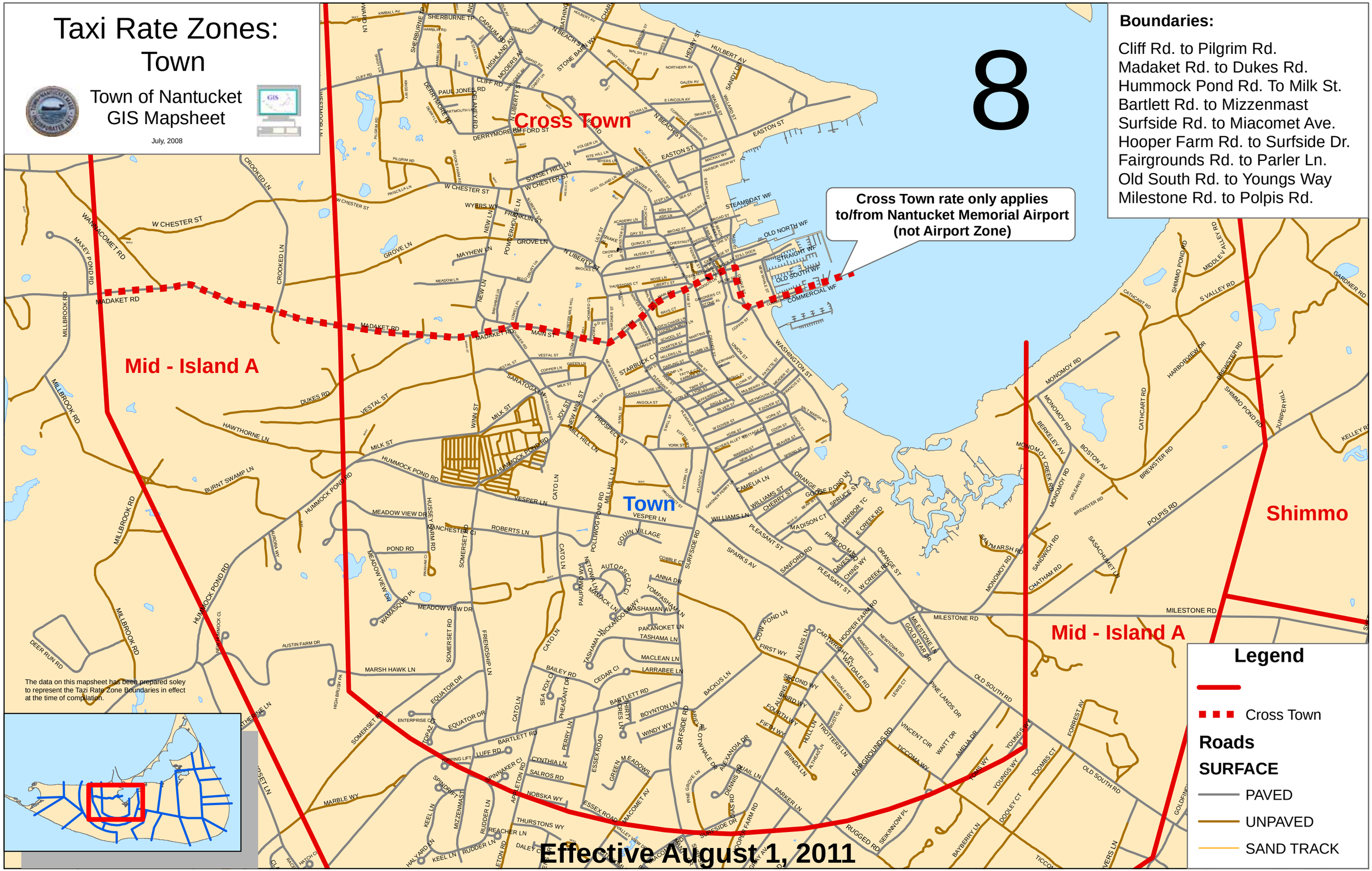

The data on this mapsheet has been prepared soley to represent the Tazi Rate Zone Boundaries in effect at the time of compilation.

Effective August 1, 2011

Taxi Rate Zones: Wauwinet - Squam

Town of Nantucket
GIS Mapsheet

July, 2008

Wauwinet Boundary:
Wauwinet Rd from Fargo Way

Squam Boundary:
Squam Rd from Quidnet Rd

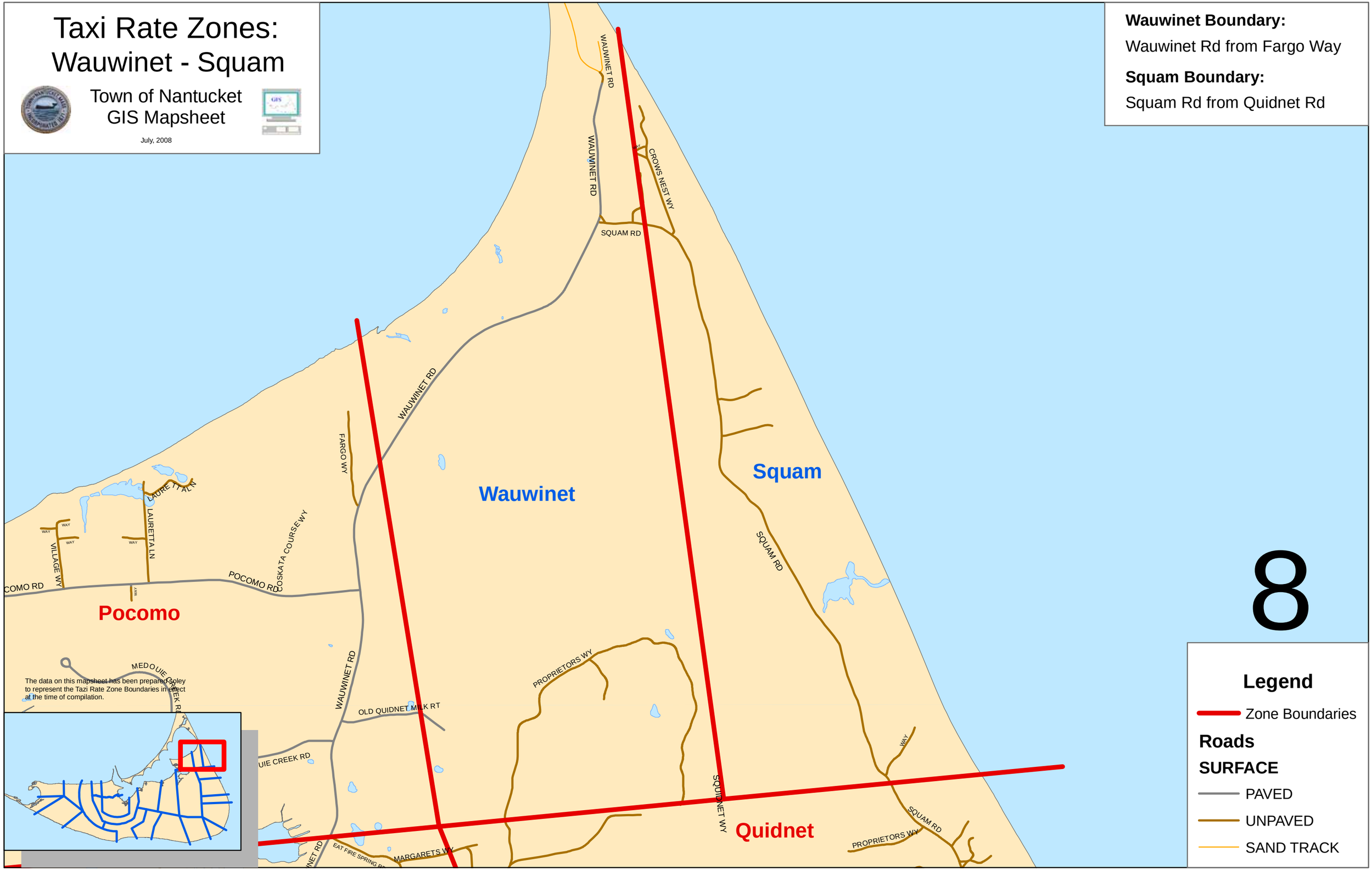

The data on this mapsheet has been prepared solely to represent the Tazi Rate Zone Boundaries in effect at the time of compilation.

Taxi Rate Zones

Town of Nantucket

Effective July 1, 2011

Taxi Rate Zones: Airport

Town of Nantucket
GIS Mapsheet

December, 2006

Boundaries:

Milestone Rd. from Nobadeer Farm Rd. to Bunker Rd.
Old South Rd. From Macys Ln.
Evergreen Way to Daffodil Ln.
Okorwaw Ave. After Skyline Dr.

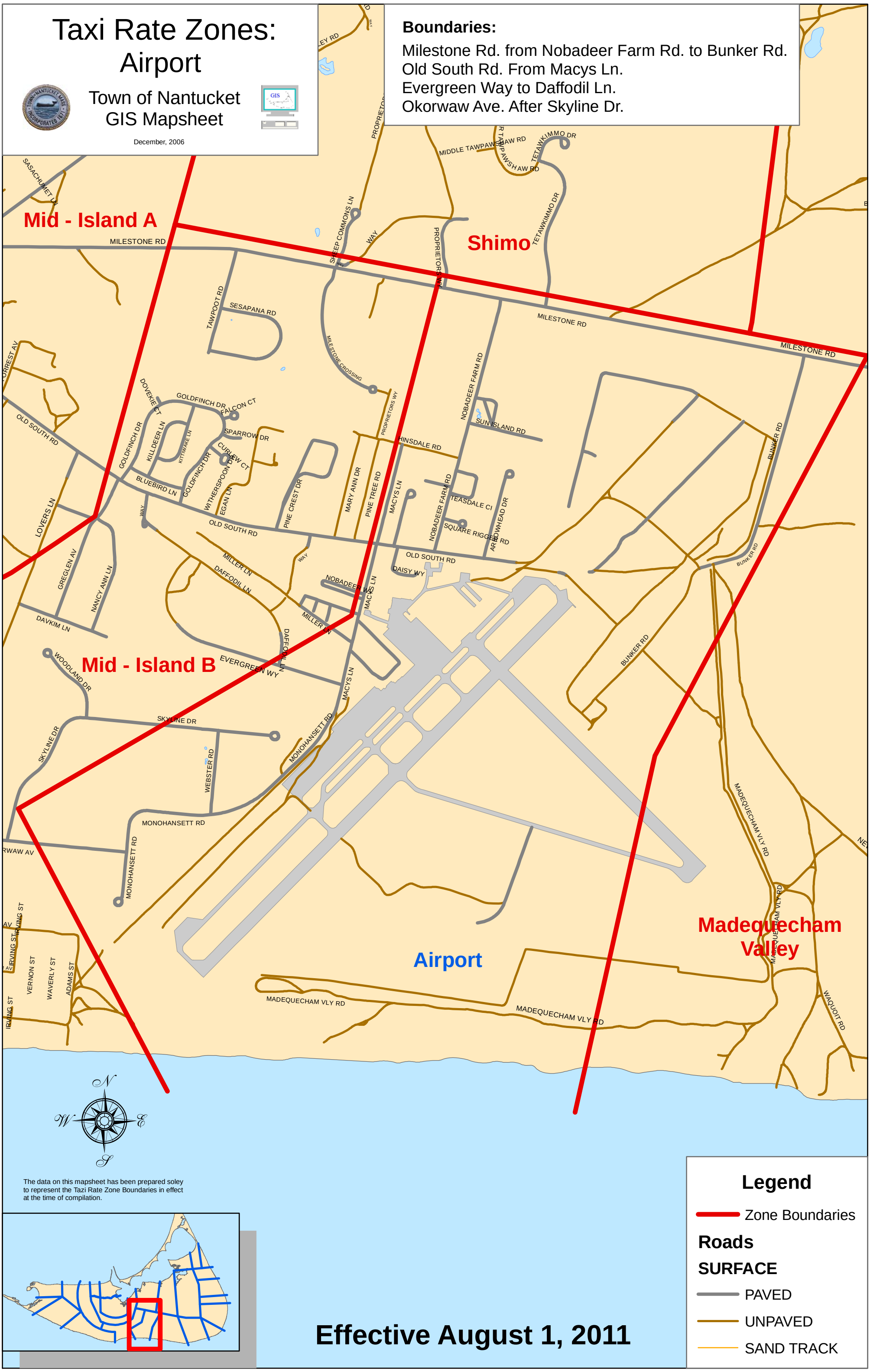

The data on this mapsheet has been prepared soley to represent the Tazi Rate Zone Boundaries in effect at the time of compilation.

Effective August 1, 2011

Legend

Zone Boundaries

Roads

SURFACE

PAVED

UNPAVED

SAND TRACK

Taxi Rate Zones: Cisco / Miacomet

Town of Nantucket
GIS Mapsheet

December, 2006

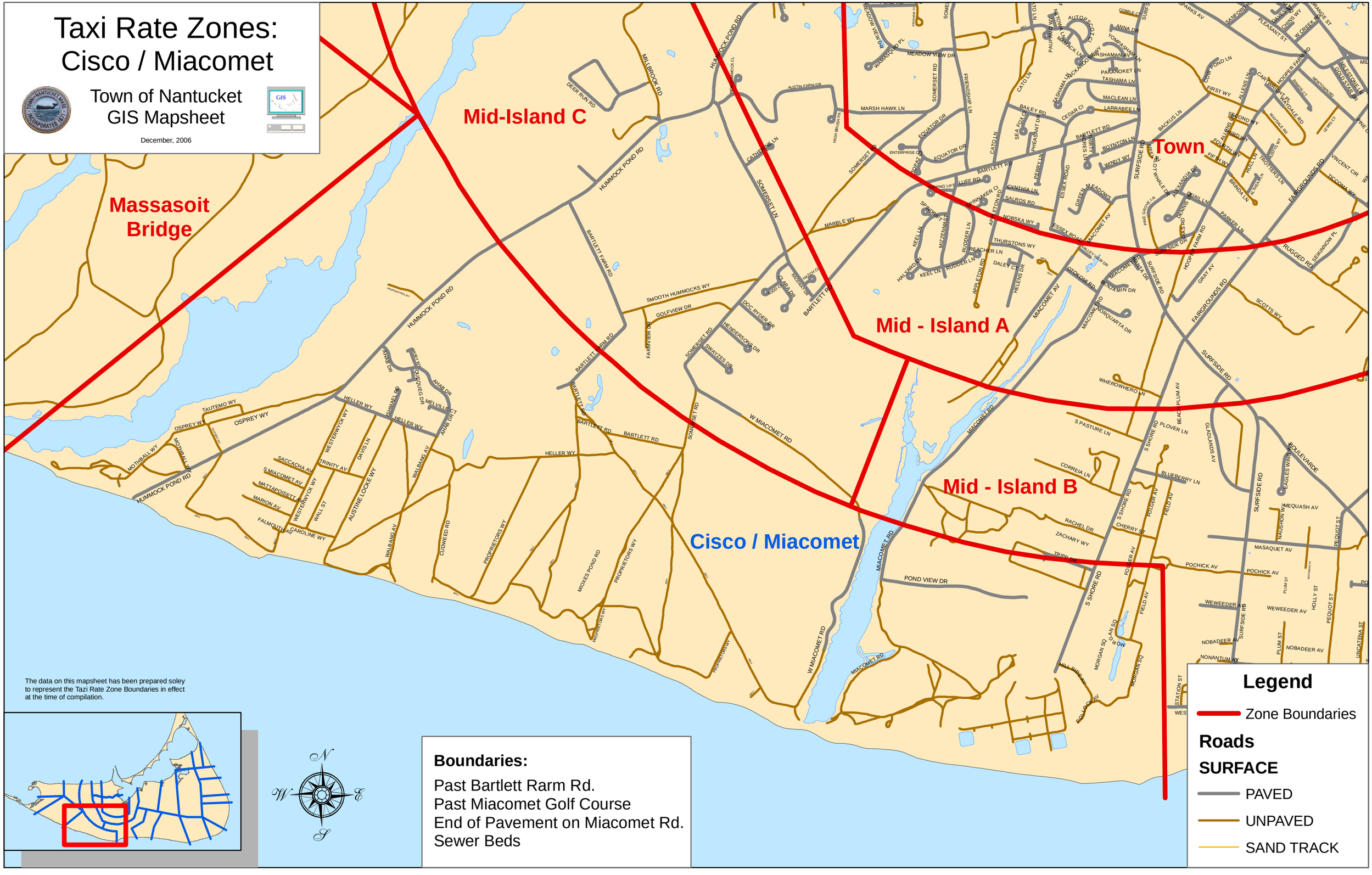

The data on this mapsheet has been prepared soley to represent the Tazi Rate Zone Boundaries in effect at the time of compilation.

Boundaries:

Past Bartlett Rarm Rd.
Past Miacomet Golf Course
End of Pavement on Miacomet Rd.
Sewer Beds

Taxi Rate Zones: Cross Town

Town of Nantucket
GIS Mapsheet

July, 2008

Boundaries:

Hinckley Ln.
Cliff Rd.
Main St. / Madaket Rd.

Effective August 1, 2011

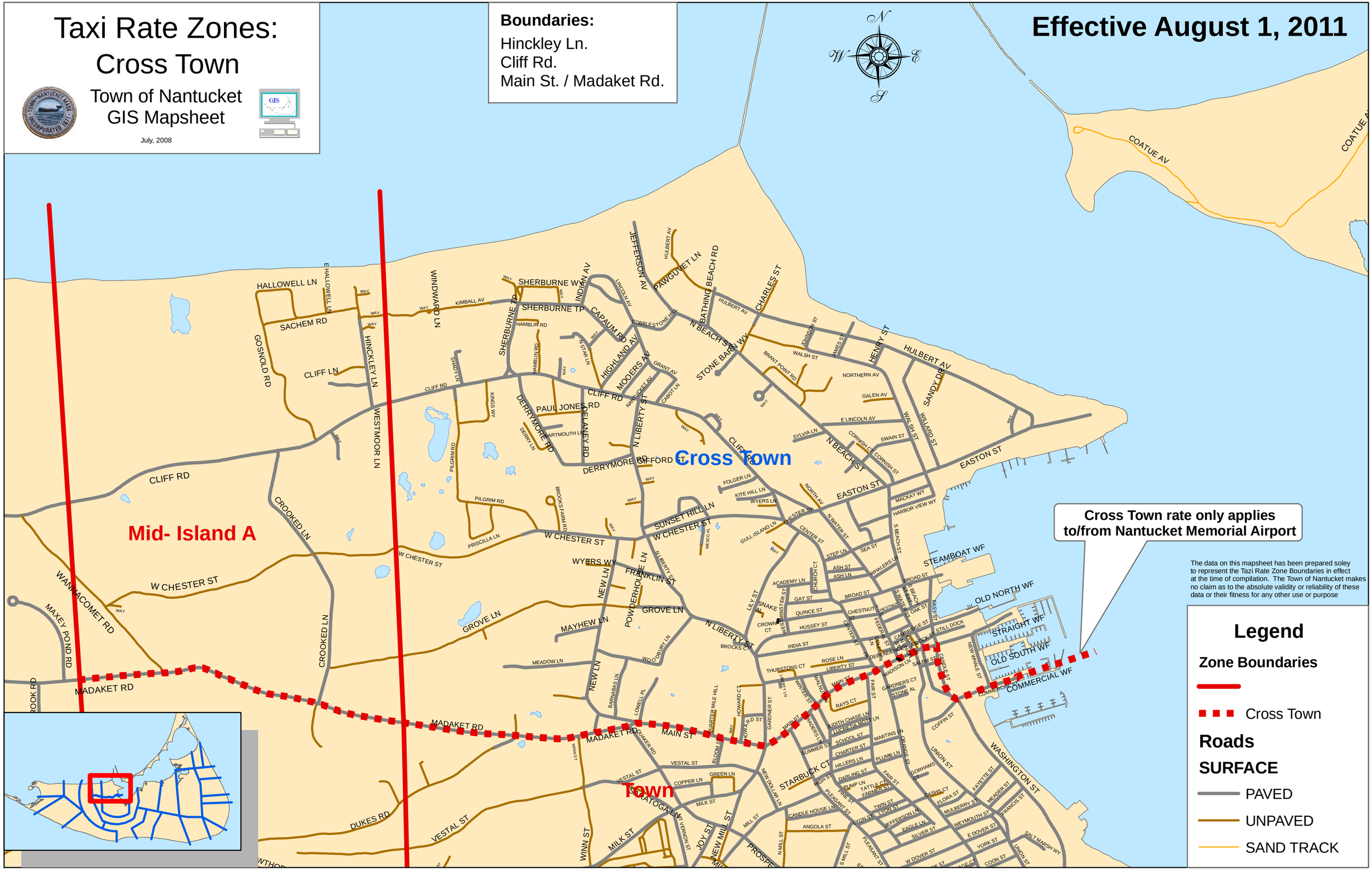

The data on this mapsheet has been prepared soley to represent the Tazi Rate Zone Boundaries in effect at the time of compilation. The Town of Nantucket makes no claim as to the absolute validity or reliability of these data or their fitness for any other use or purpose

Taxi Rate Zones: Dionis

Town of Nantucket
GIS Mapsheet

July, 2008

Boundaries:
Cliff Rd.
40th Pole

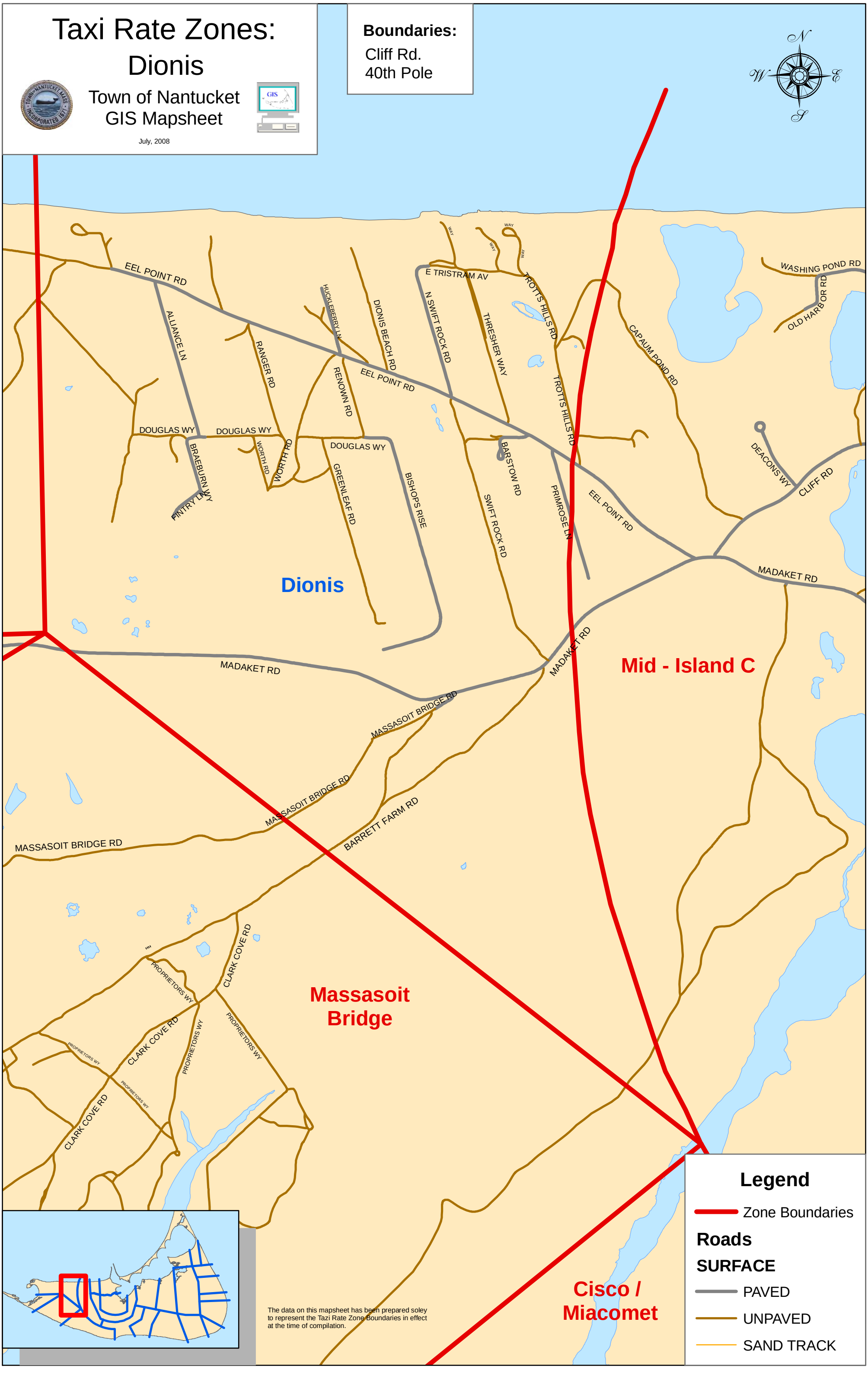

The data on this mapsheet has been prepared soley to represent the Tazi Rate Zone Boundaries in effect at the time of compilation.

Taxi Rate Zones: Eel Point

Town of Nantucket
GIS Mapsheet

December, 2006

Boundary:
Eel Point Rd, past 40th Pole

Legend

Zone Boundaries

Roads

SURFACE

PAVED

UNPAVED

SAND TRACK

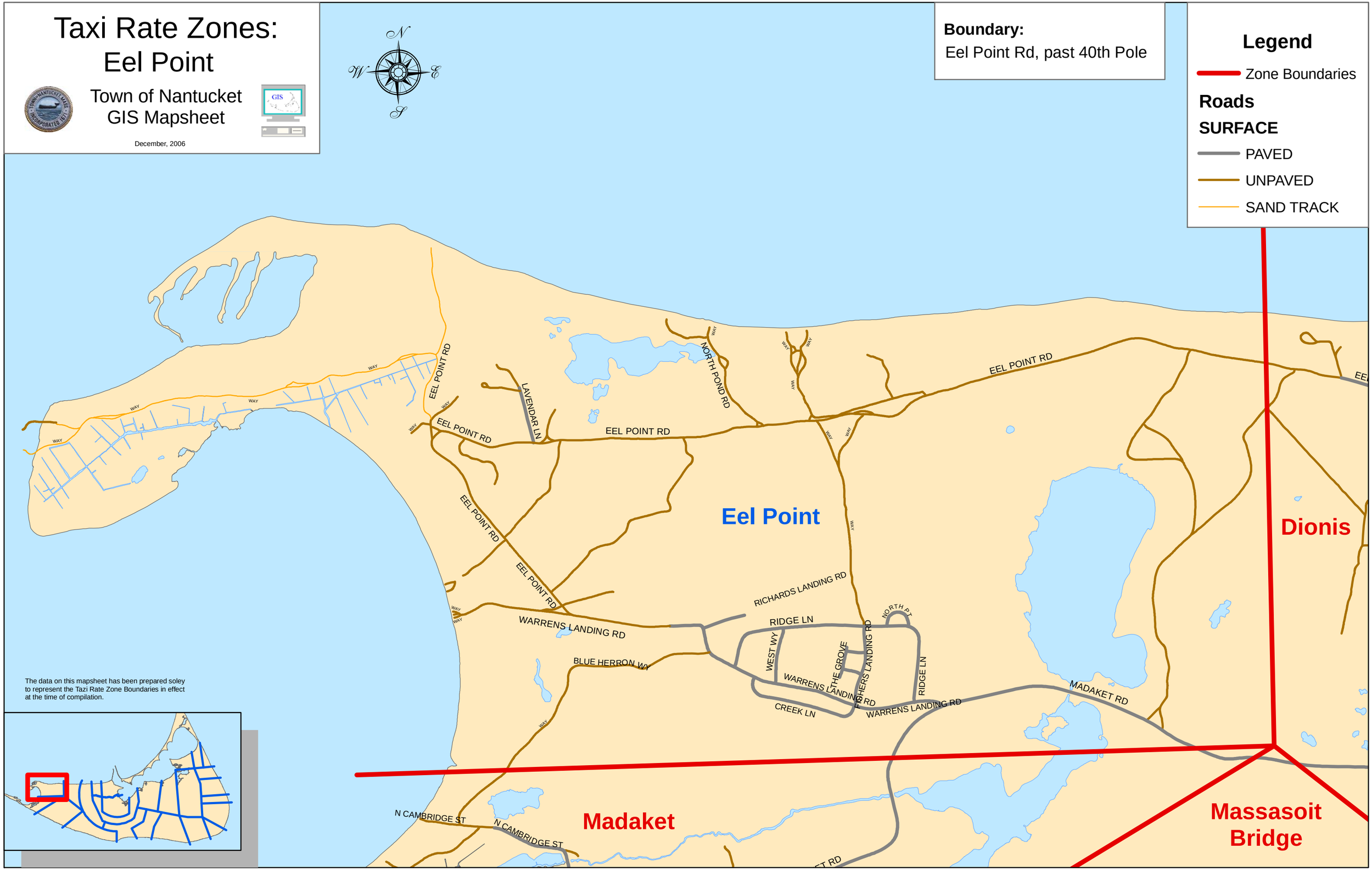

The data on this mapsheet has been prepared soley to represent the Tazi Rate Zone Boundaries in effect at the time of compilation.

Taxi Rate Zones: Hoicks Hollow

Town of Nantucket
GIS Mapsheet

December, 2006

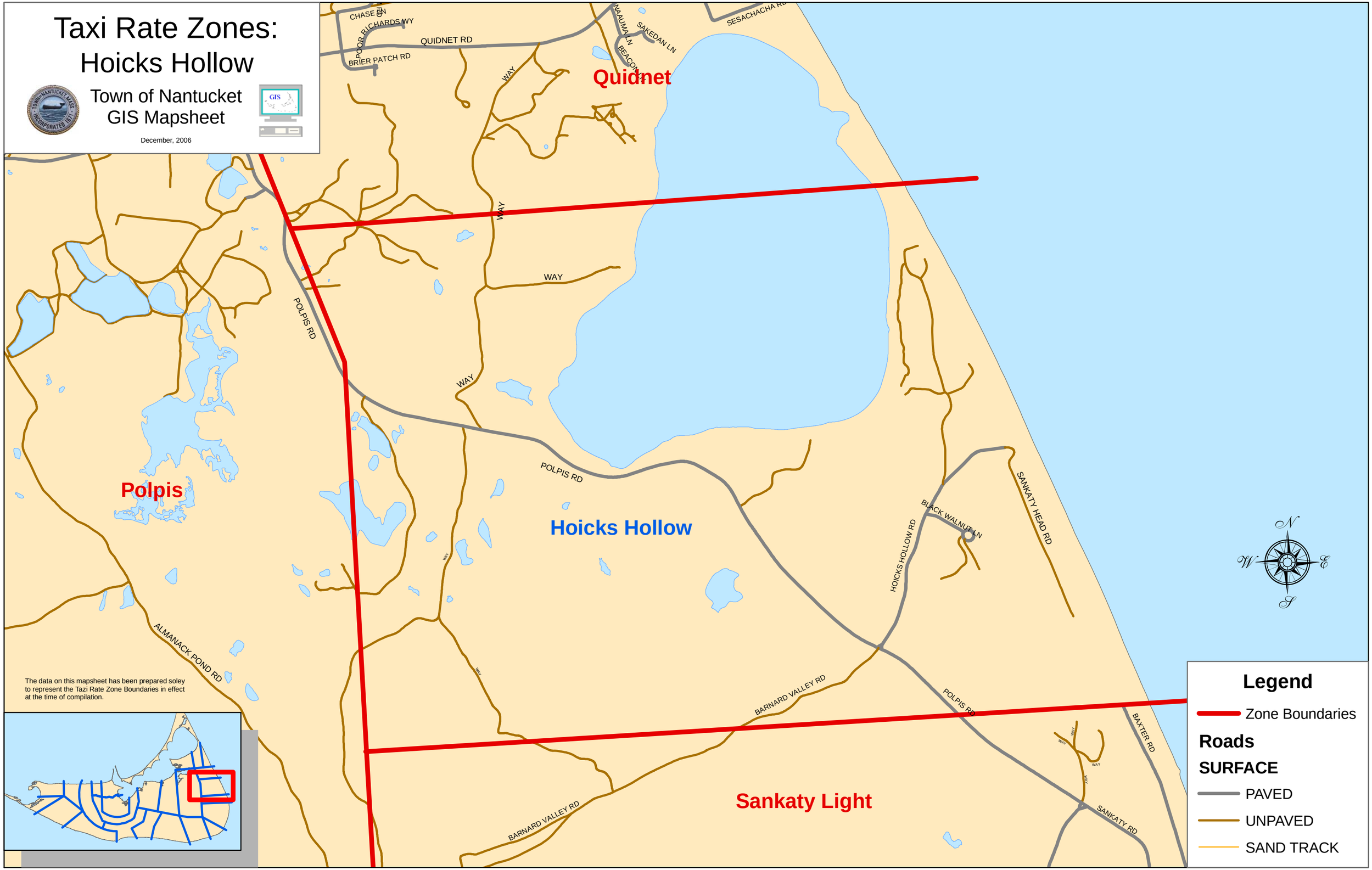

The data on this mapsheet has been prepared soley to represent the Tazi Rate Zone Boundaries in effect at the time of compilation.

Taxi Rate Zones: Low Beach

Town of Nantucket
GIS Mapsheet

December, 2006

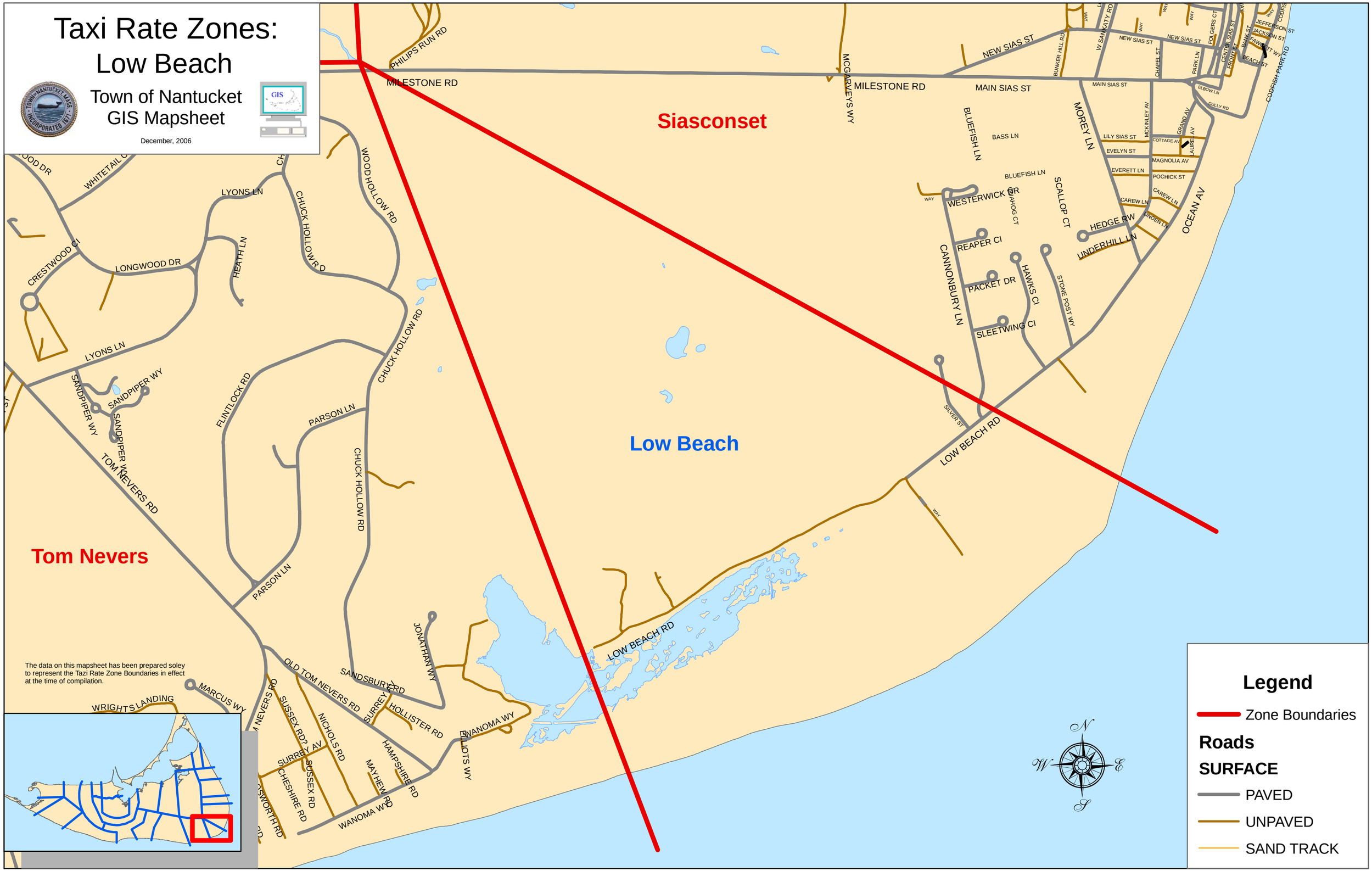

Taxi Rate Zones: Madaket

Town of Nantucket
GIS Mapsheet

December, 2006

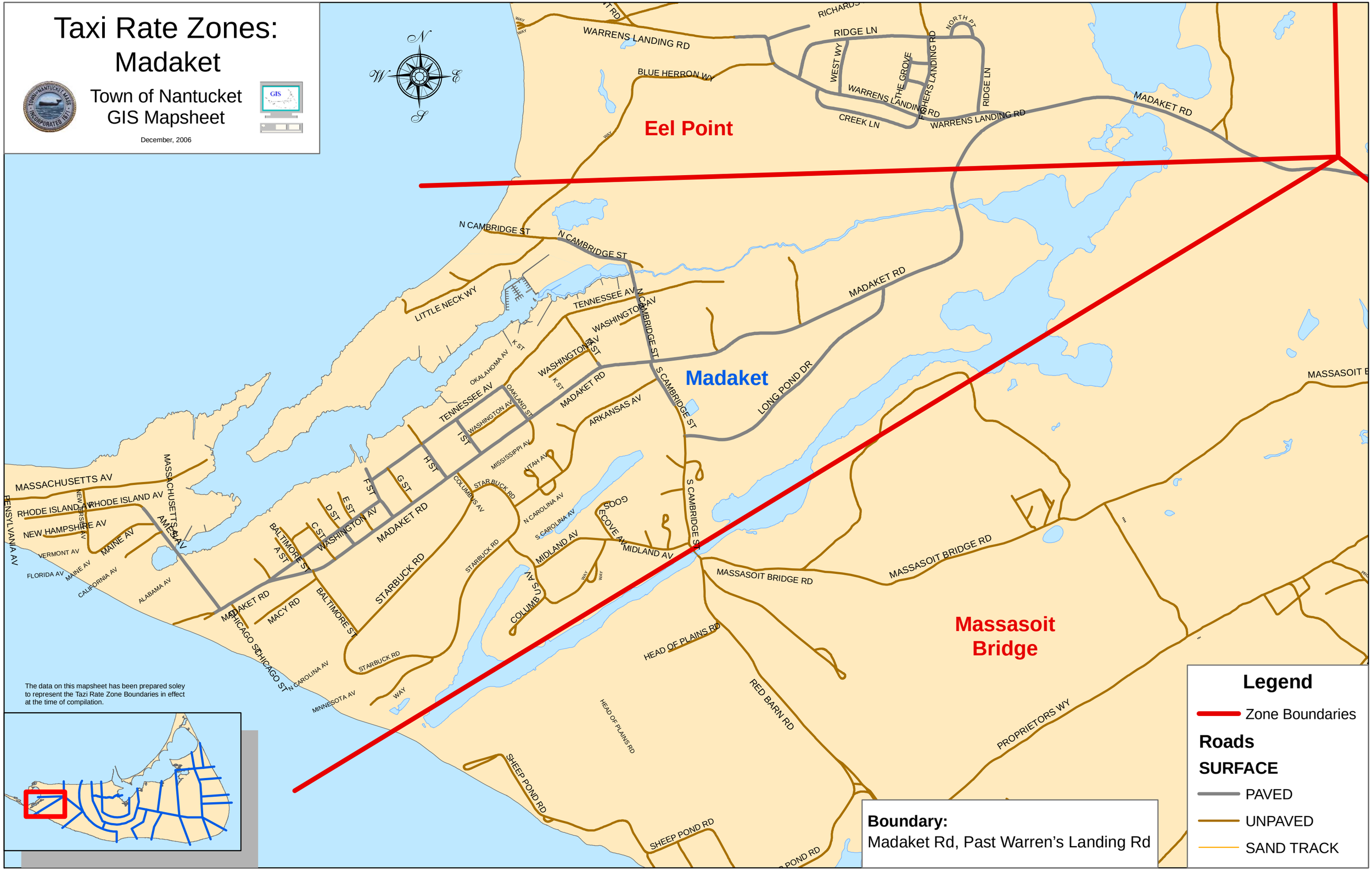

Taxi Rate Zones: Madequecham Valley

Town of Nantucket
GIS Mapsheet

May, 2011

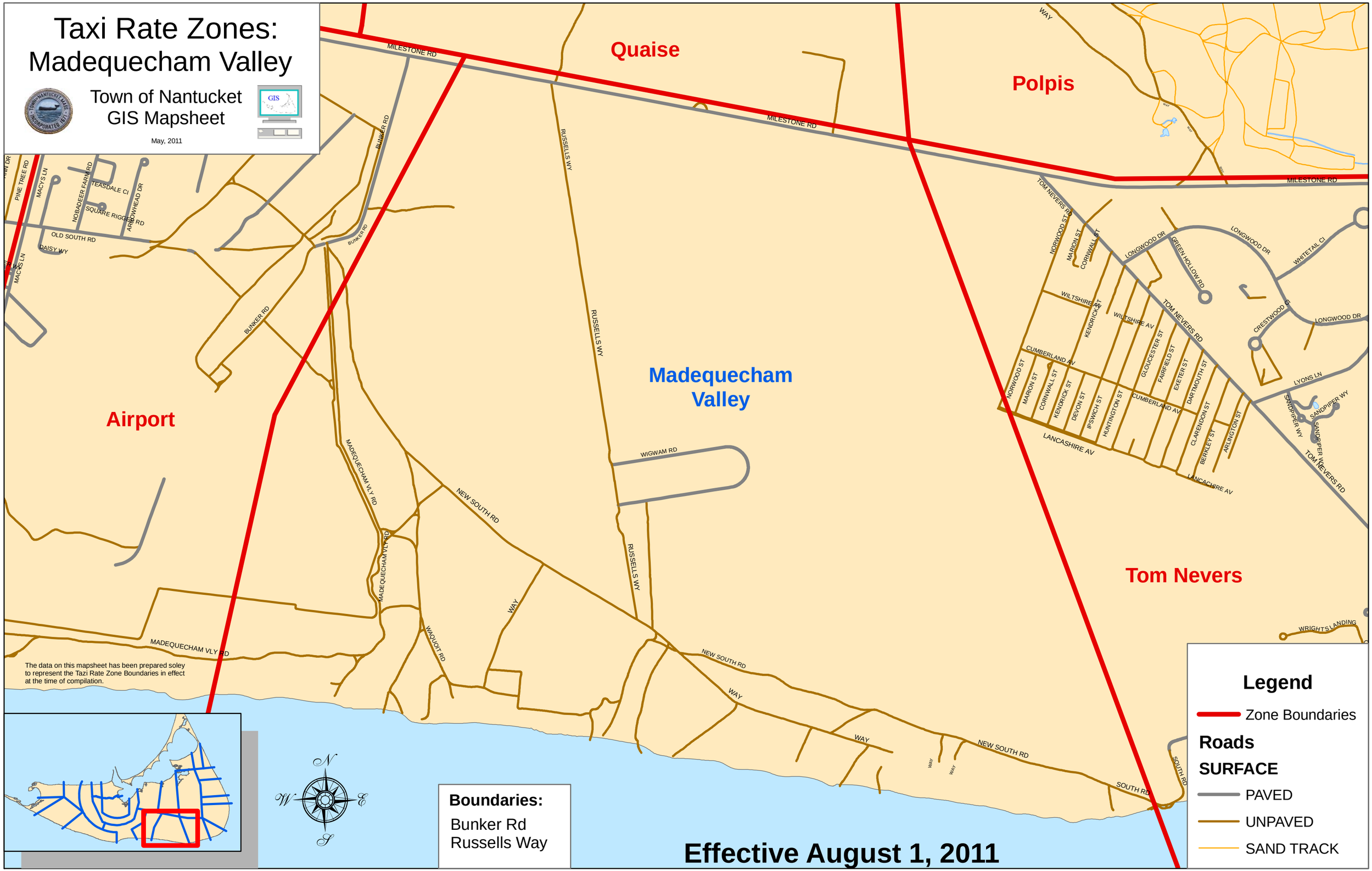

Taxi Rate Zones: Massasoit Bridge

Town of Nantucket
GIS Mapsheet

July, 2008

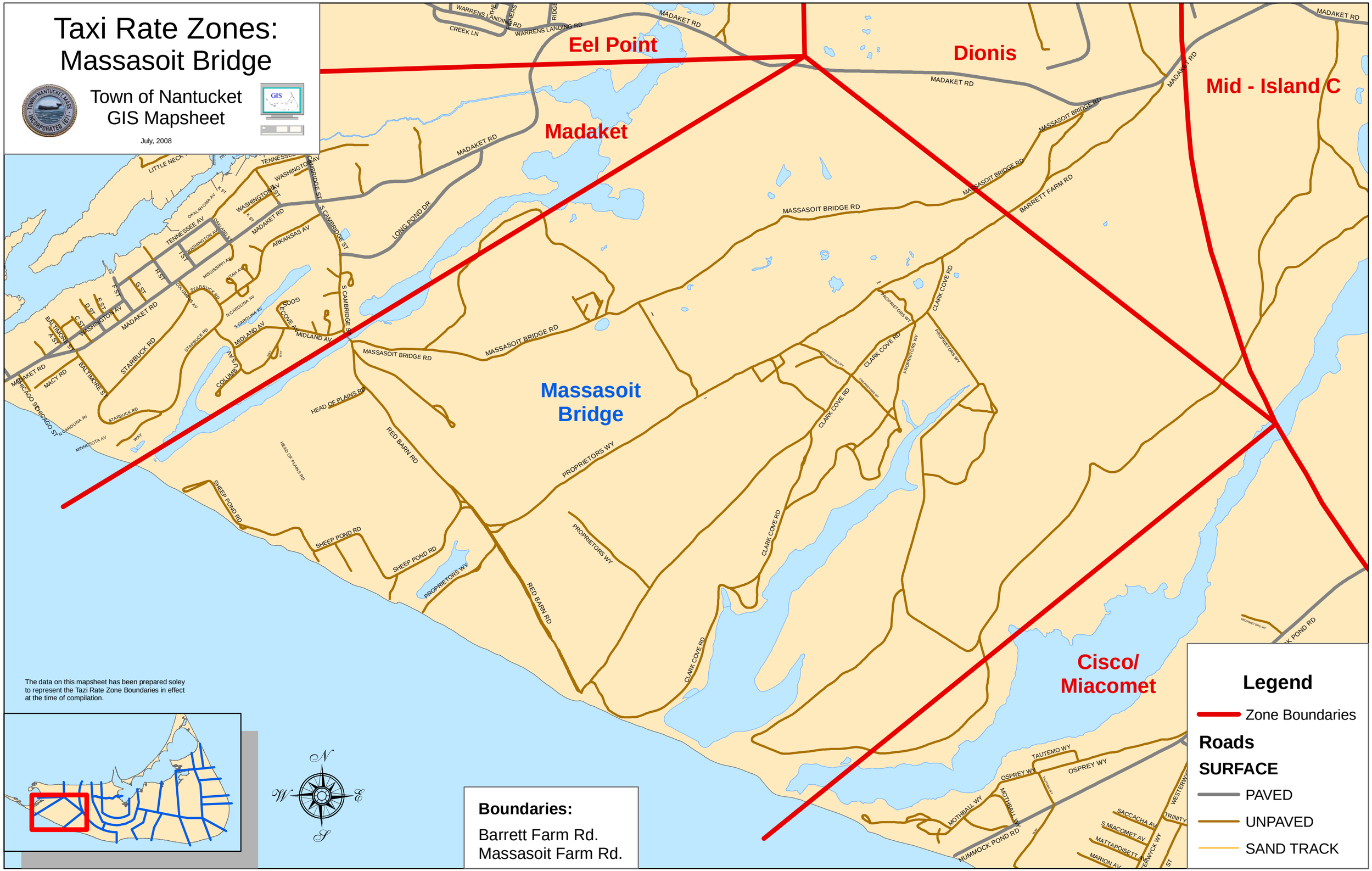

Taxi Rate Zones: Mid - Island A

Town of Nantucket
GIS Mapsheet

May, 2011

Cross Town rate applies only to/from Nantucket Memorial Airport

Boundaries:

Monomoy Rd. from Sandwich Rd.
Polpis Rd to Shimmo Pond Rd.
Milestone Rd. to Tawpoot Rd.
Old South Rd. from Youngs Way to Goldfinch Dr.
Lovers Ln. to Ticcoma Way
Rugged Road
Surfside Rd. from Miacomet Rd. to Boulevarde
End of Miacomet Ave.
Bartlett Rd. past Mizzenmast
Somerset Rd. to Marble Way
Hummock Pond Rd. from Milk St. to Somerset Ln.
Madaket Rd. from Crooked Ln. to Maxey Pond Rd.
Cliff Rd. from Hinkley Ln. to Wannacomet Rd.

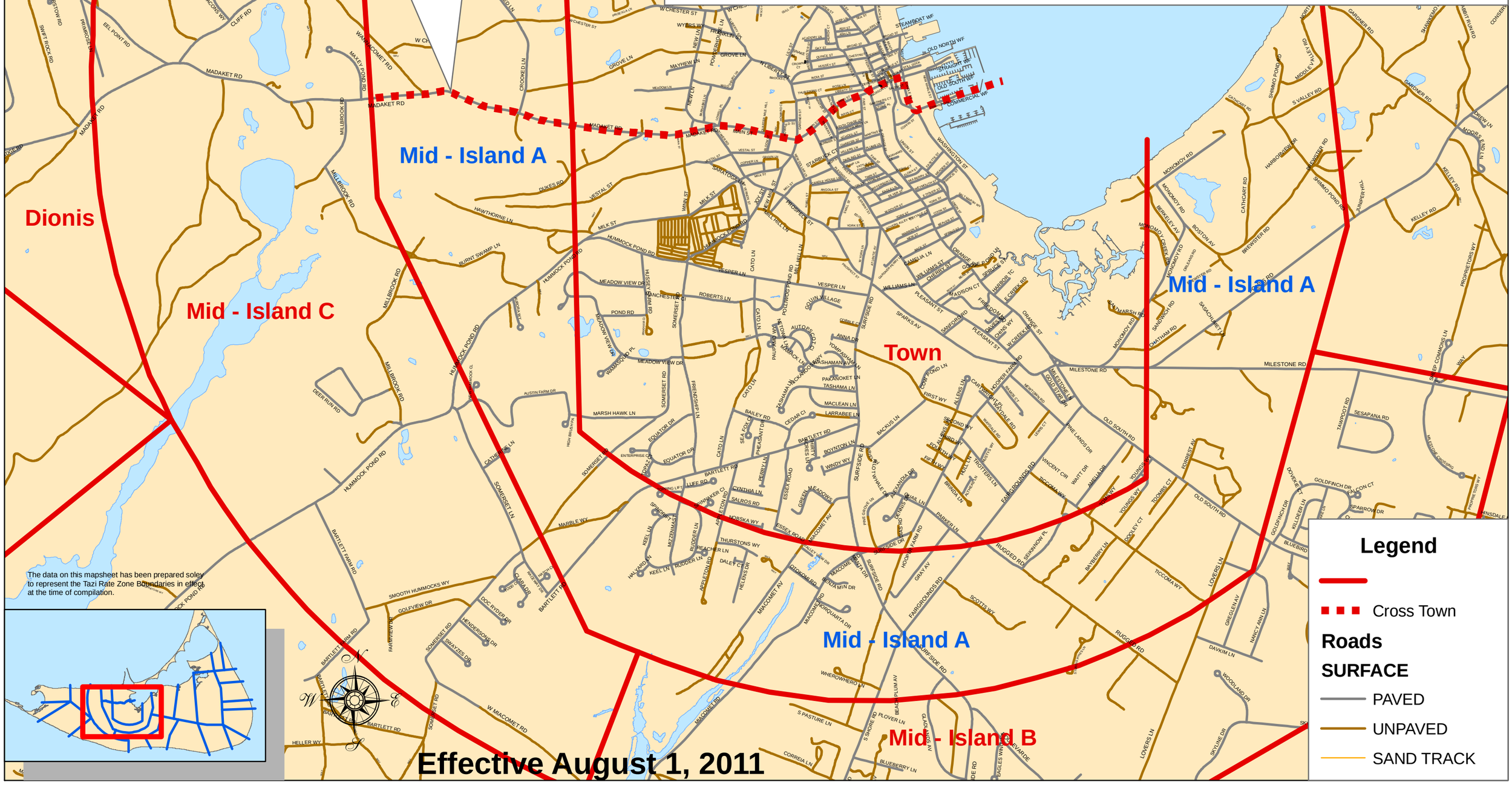

The data on this mapsheet has been prepared soley to represent the Tazi Rate Zone Boundaries in effect at the time of compilation.

Effective August 1, 2011

Taxi Rate Zones: Mid - Island B

Town of Nantucket
GIS Mapsheet

July, 2008

Boundaries:

Miacomet Rd. to End of Pavement
S. Shore Rd. to Sewer Beds
Surfside Rd. at Boulevarde
Lovers Ln. after Ticcoma Way
Old South Rd. from Goldfinch Dr. to Macys Ln.
Milestone Rd. from Tawpoot Rd. to Nobadeer Farm Rd.

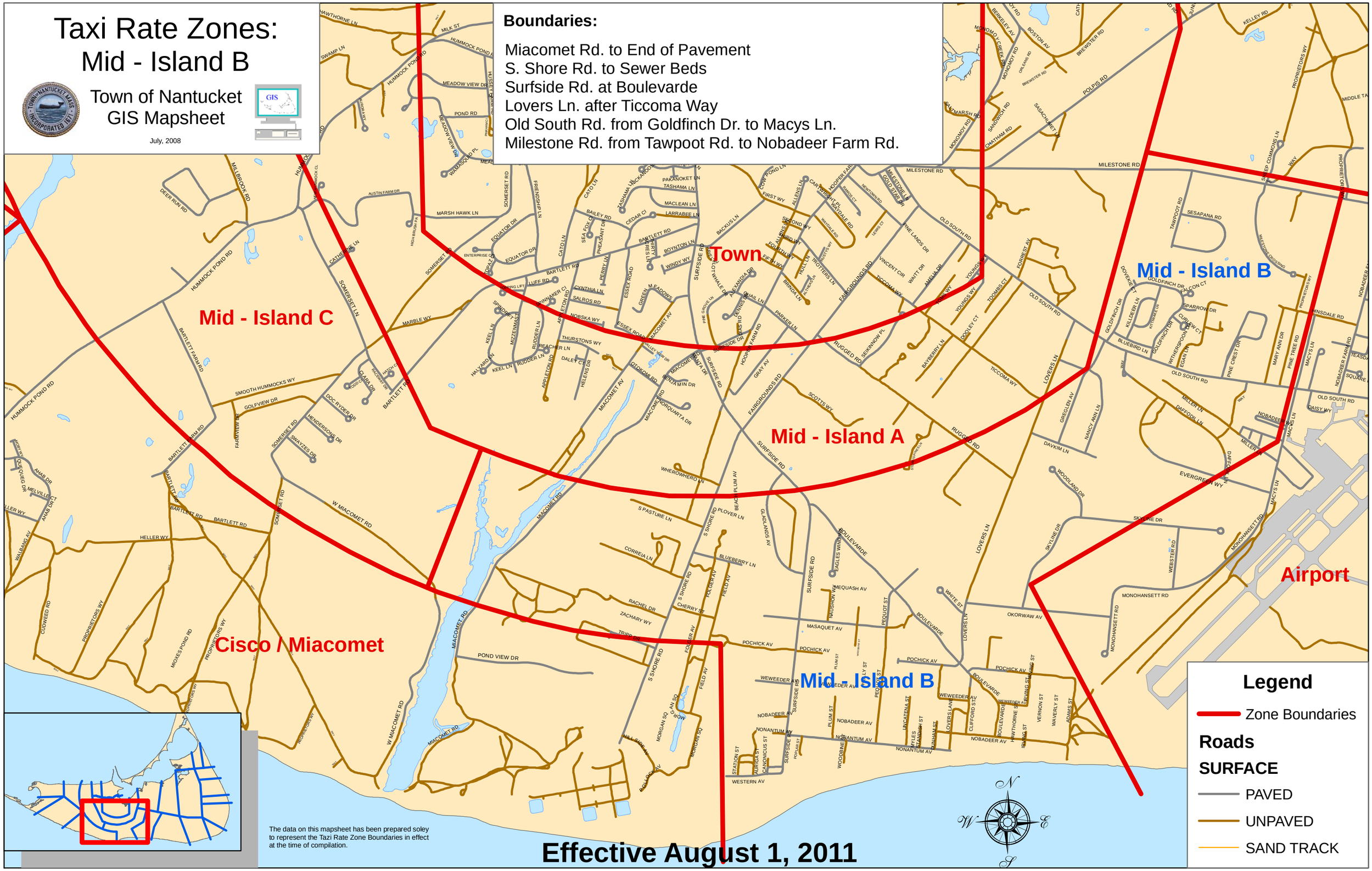

The data on this mapsheet has been prepared soley to represent the Tazi Rate Zone Boundaries in effect at the time of compilation.

Effective August 1, 2011

Taxi Rate Zones: Mid-Island C

Town of Nantucket
GIS Mapsheet

December, 2006

Boundary:

Cliff Rd. past Wannacomer Rd.
Madaket Rd from Maxey Pond Rd. to Swift Rock Rd.
Eel Point Rd. to Trotts Hills Rd.
Hummock Pond Rd. from Marble Way to Bartlett Farm Rd.
Somerset Rd. from Raceway Dr. to W Miacomet Rd.

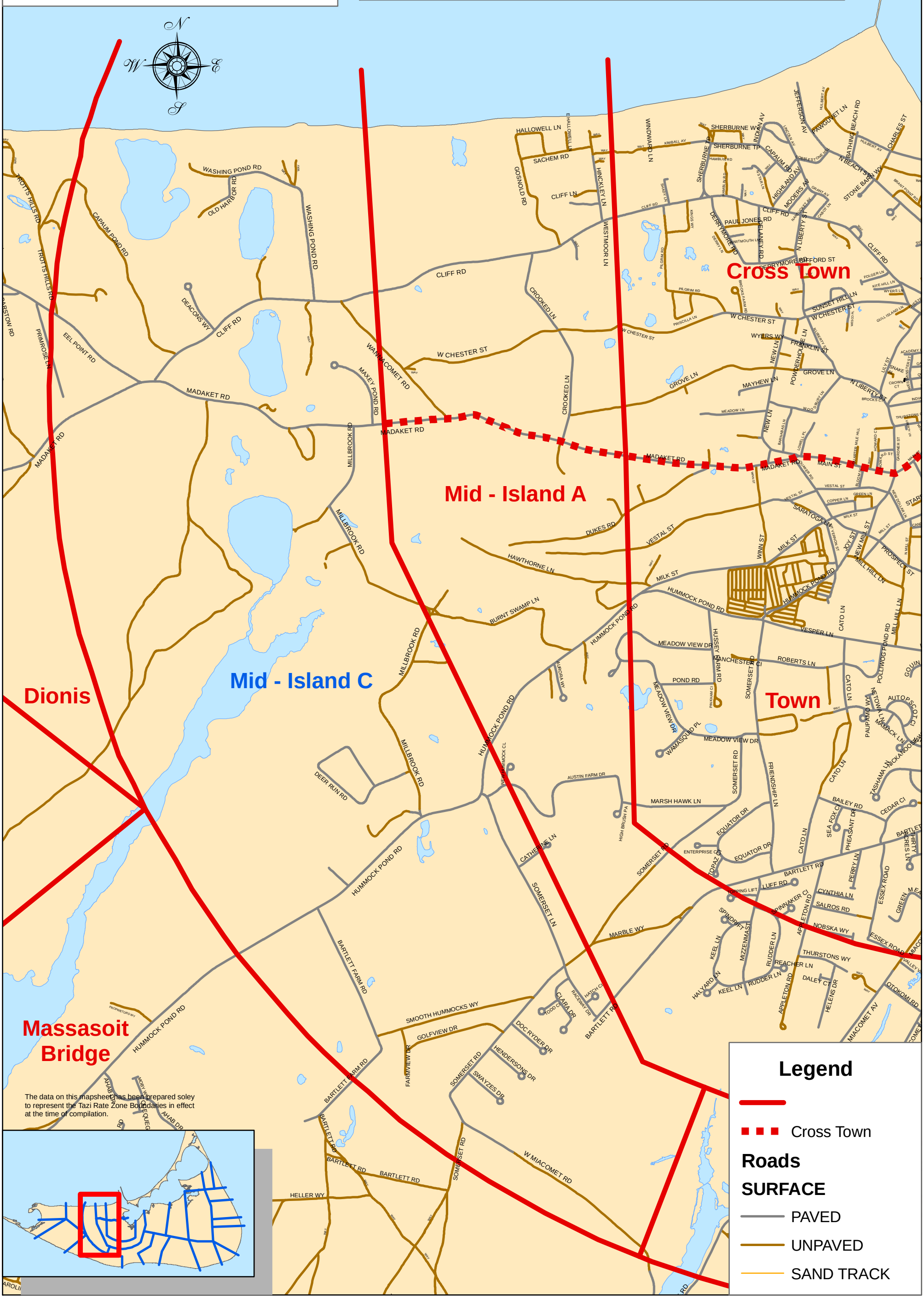

Taxi Rate Zones: Pocomo

Town of Nantucket
GIS Mapsheet

July, 2008

Boundary:
Wauwinet Rd. from Eat Fire Springs Rd. to Fargo Way

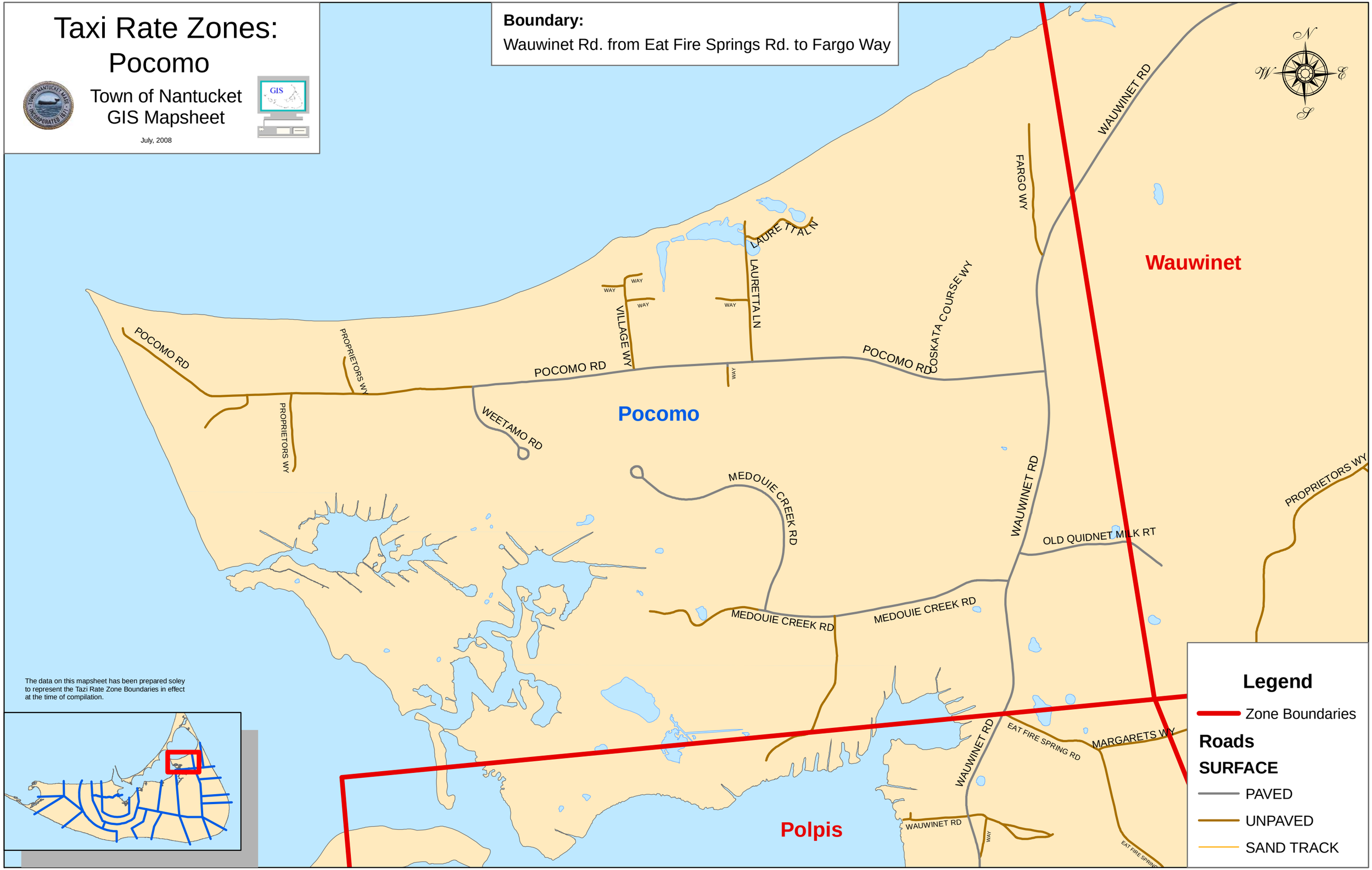

The data on this mapsheet has been prepared soley to represent the Tazi Rate Zone Boundaries in effect at the time of compilation.

Taxi Rate Zones: Polpis

Town of Nantucket
GIS Mapsheet

July, 2008

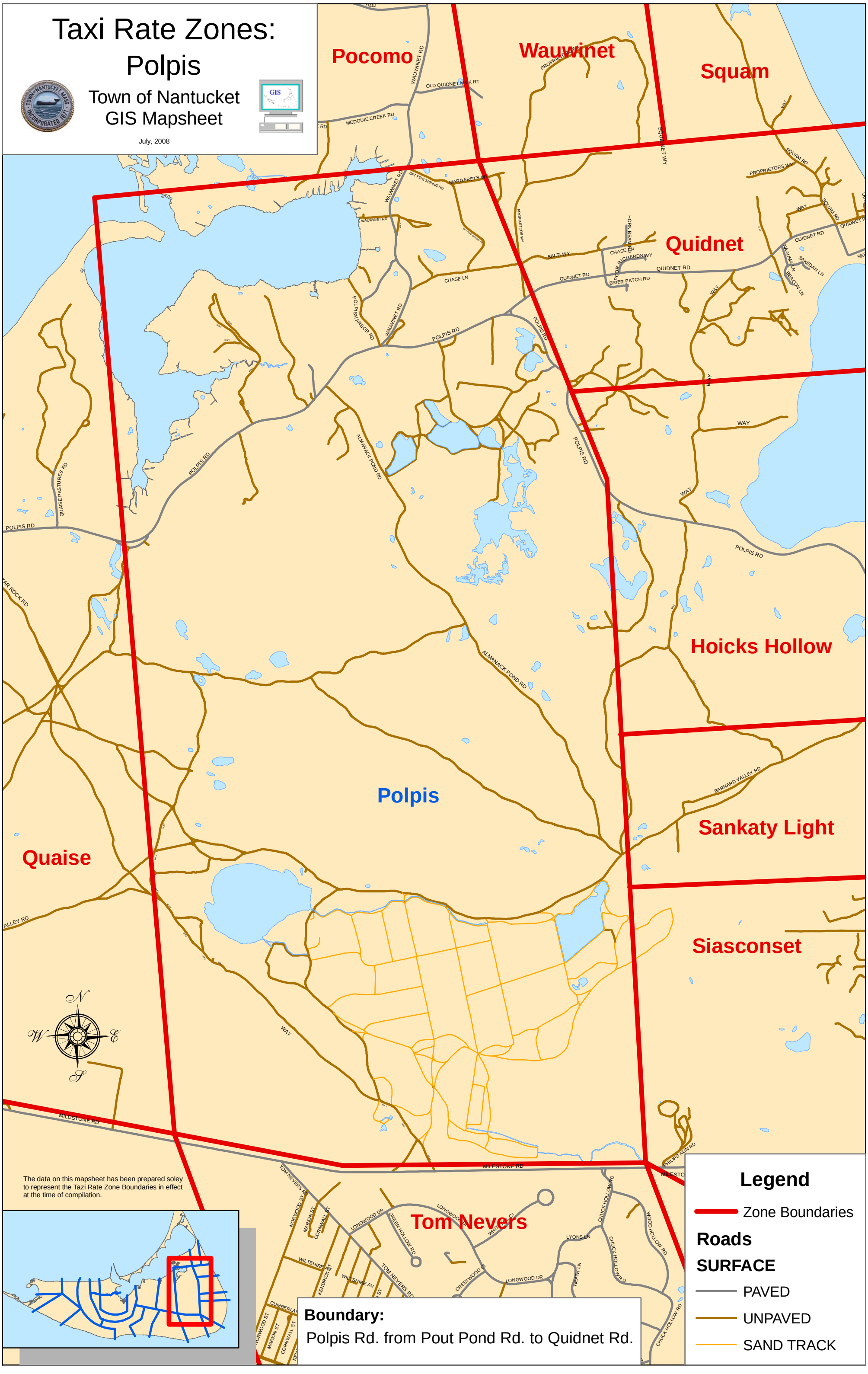

Taxi Rate Zones: Quaise

Town of Nantucket
GIS Mapsheet

December, 2006

Boundary:
Polpis Rd. from Fulling Mill Rd. to Pout Pond Rd.

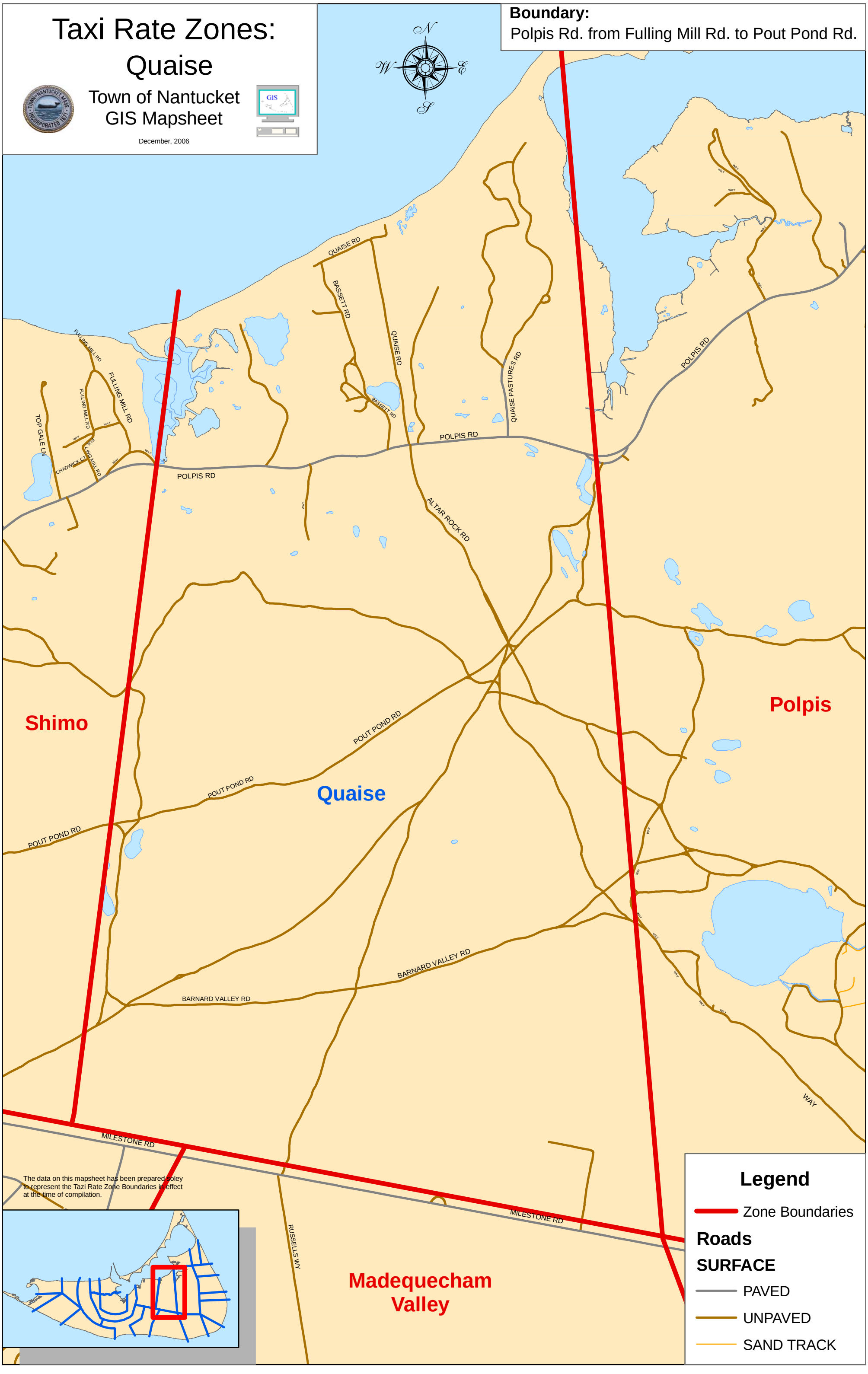

Taxi Rate Zones: Quidnet

Town of Nantucket
GIS Mapsheet

July, 2008

Boundary:
Quidnet Rd. at Polpis Rd.

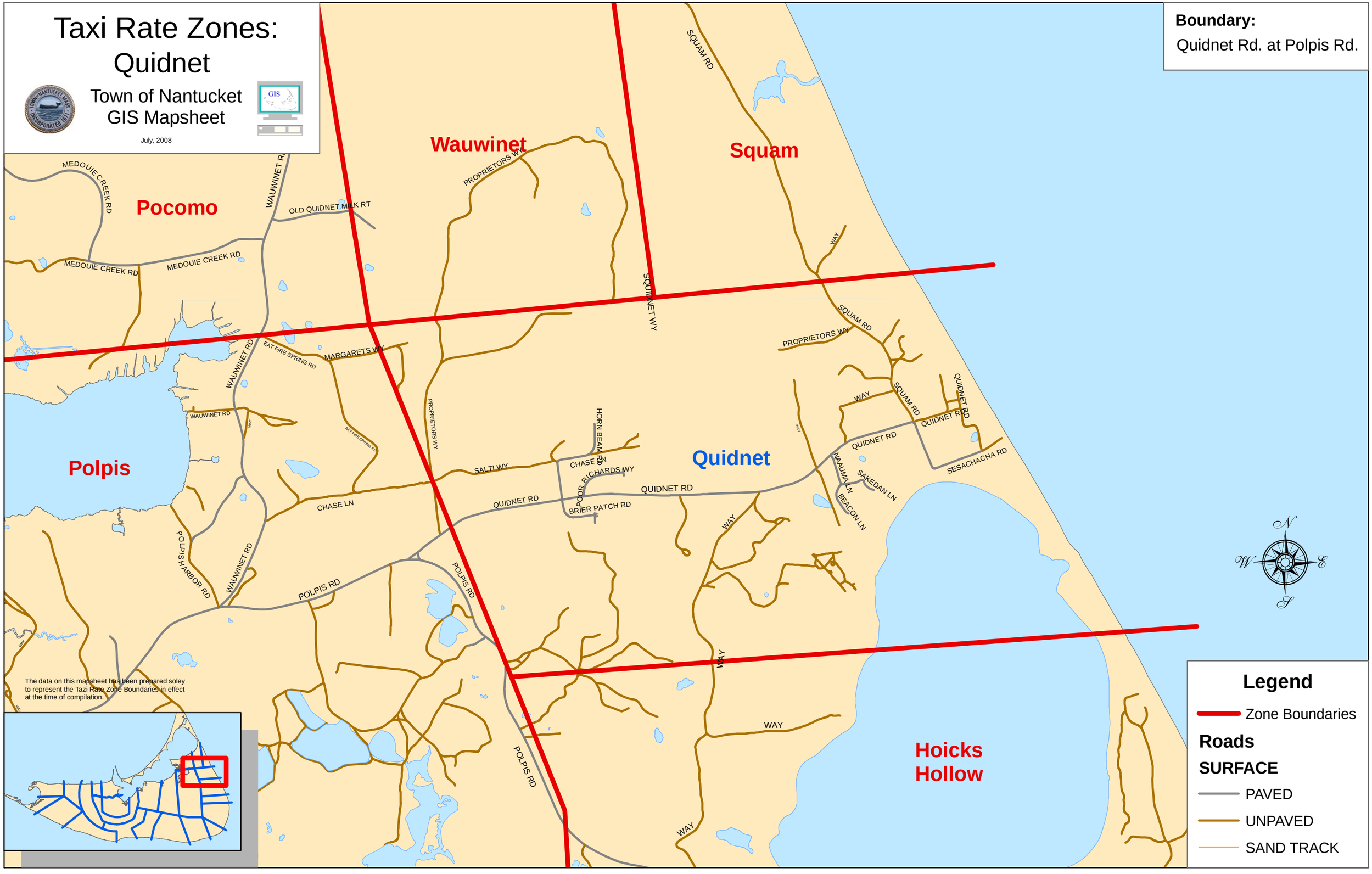

Taxi Rate Zones: Sankaty Light

Town of Nantucket
GIS Mapsheet

December, 2006

Boundary:

Sankaty Rd. from Barnard Valley Rd. to Bayberry Ln.
Baxter Rd from Bayberry Ln.

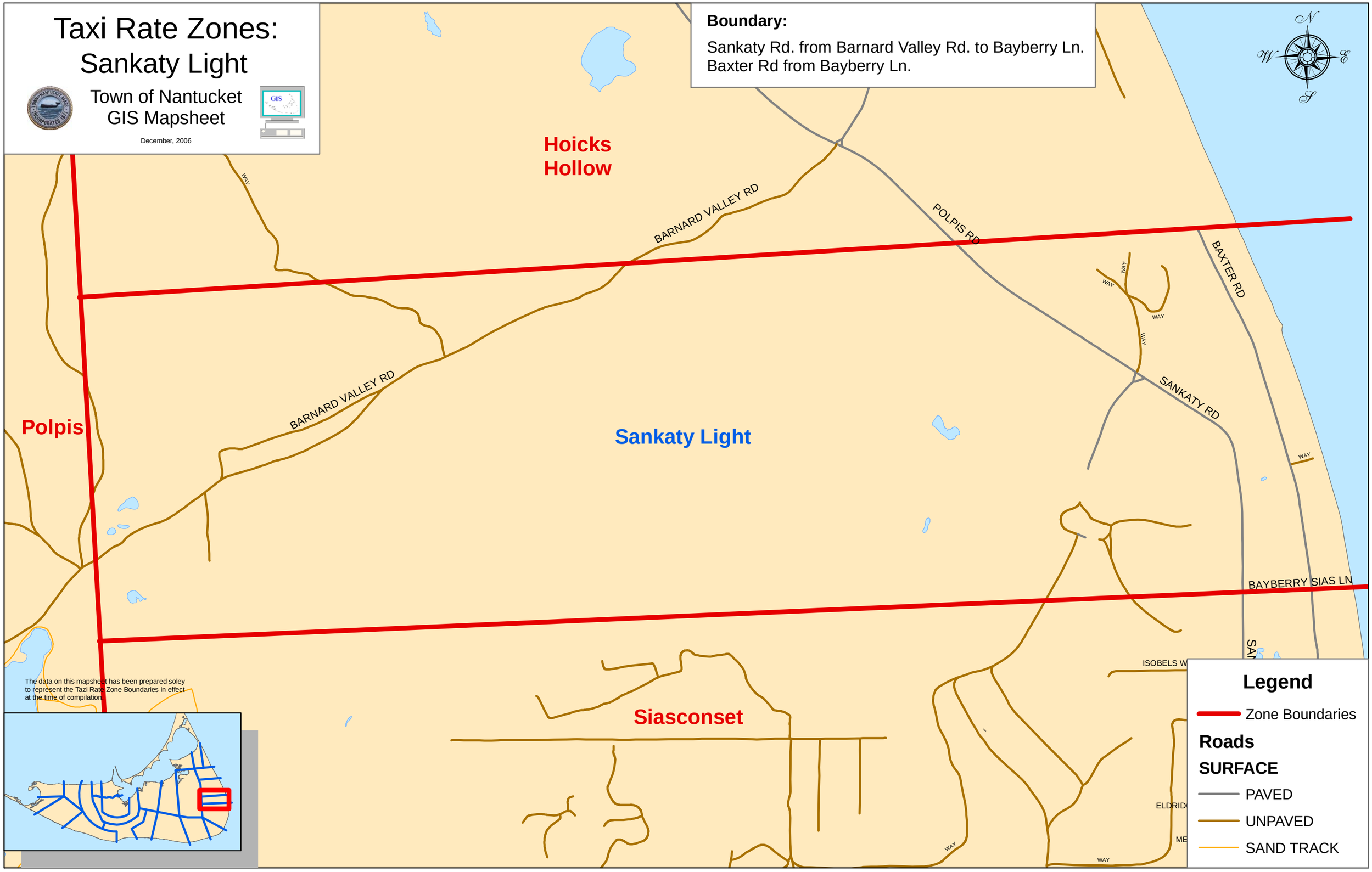

The data on this mapsheet has been prepared soley to represent the Tazi Rate Zone Boundaries in effect at the time of compilation

Taxi Rate Zones: Siasconset

Town of Nantucket
GIS Mapsheet

December, 2006

The data on this mapsheet has been prepared soley to represent the Tazi Rate Zone Boundaries in effect at the time of compilation.

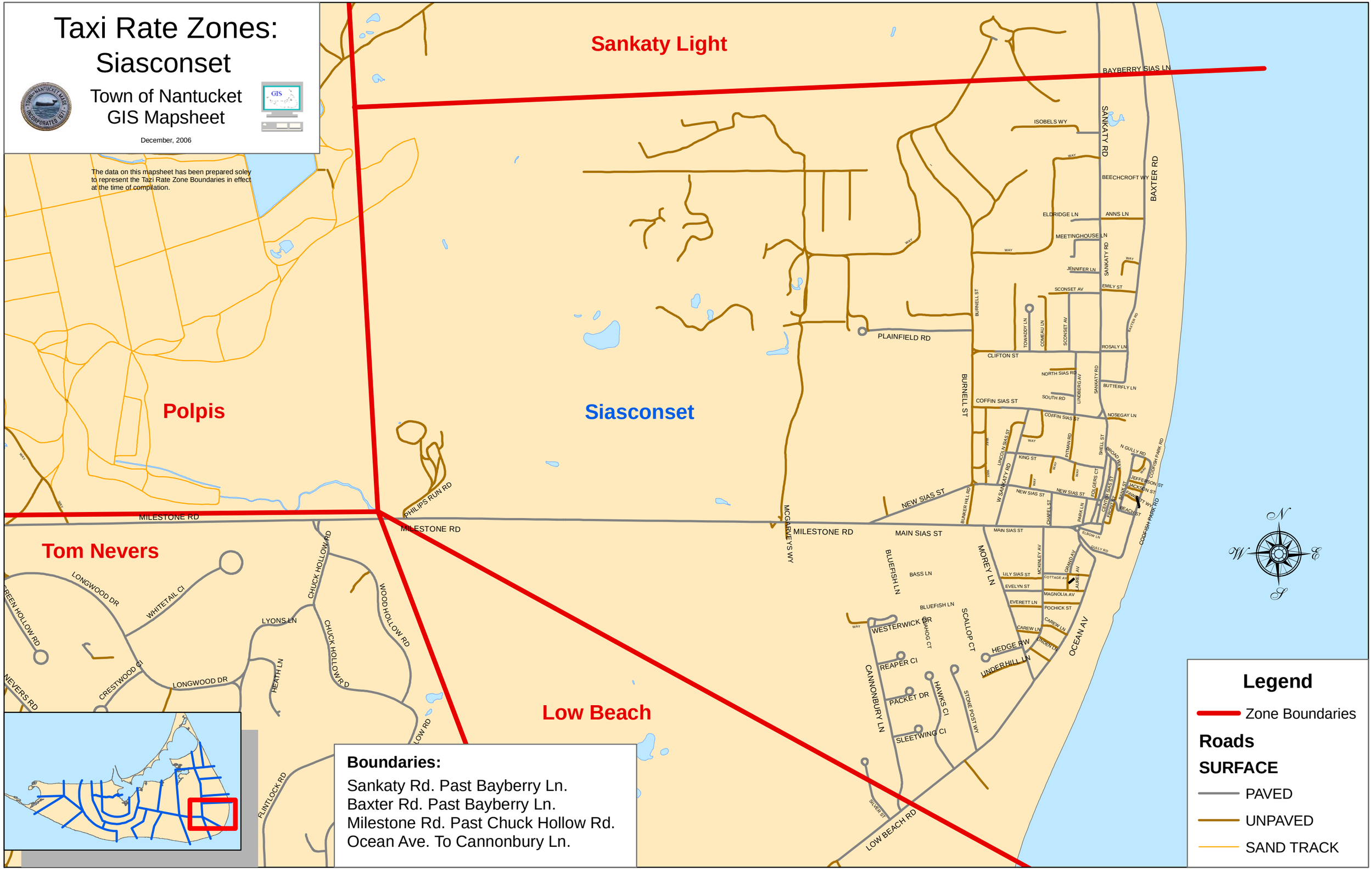

Boundaries:

Sankaty Rd. Past Bayberry Ln.
Baxter Rd. Past Bayberry Ln.
Milestone Rd. Past Chuck Hollow Rd.
Ocean Ave. To Cannonbury Ln.

Legend

Zone Boundaries

Roads

SURFACE

PAVED

UNPAVED

SAND TRACK

Taxi Rate Zones: Shimo

Town of Nantucket
GIS Mapsheet

December, 2006

Boundary:
Polpis Rd. from Shimmo Pond Rd. to Fulling Mill Rd.

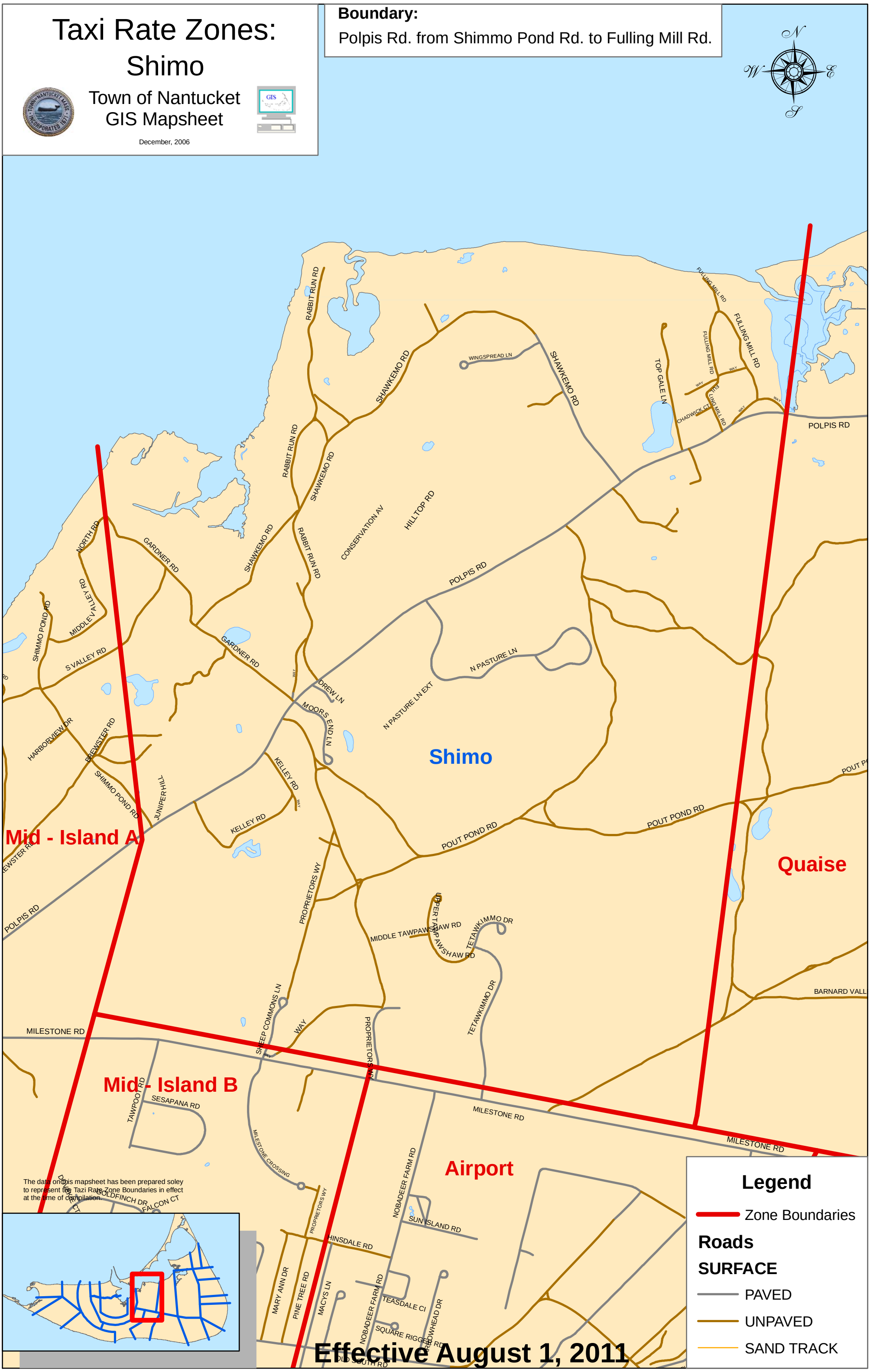

Taxi Rate Zones: Tom Nevers

Town of Nantucket
GIS Mapsheet

December, 2006

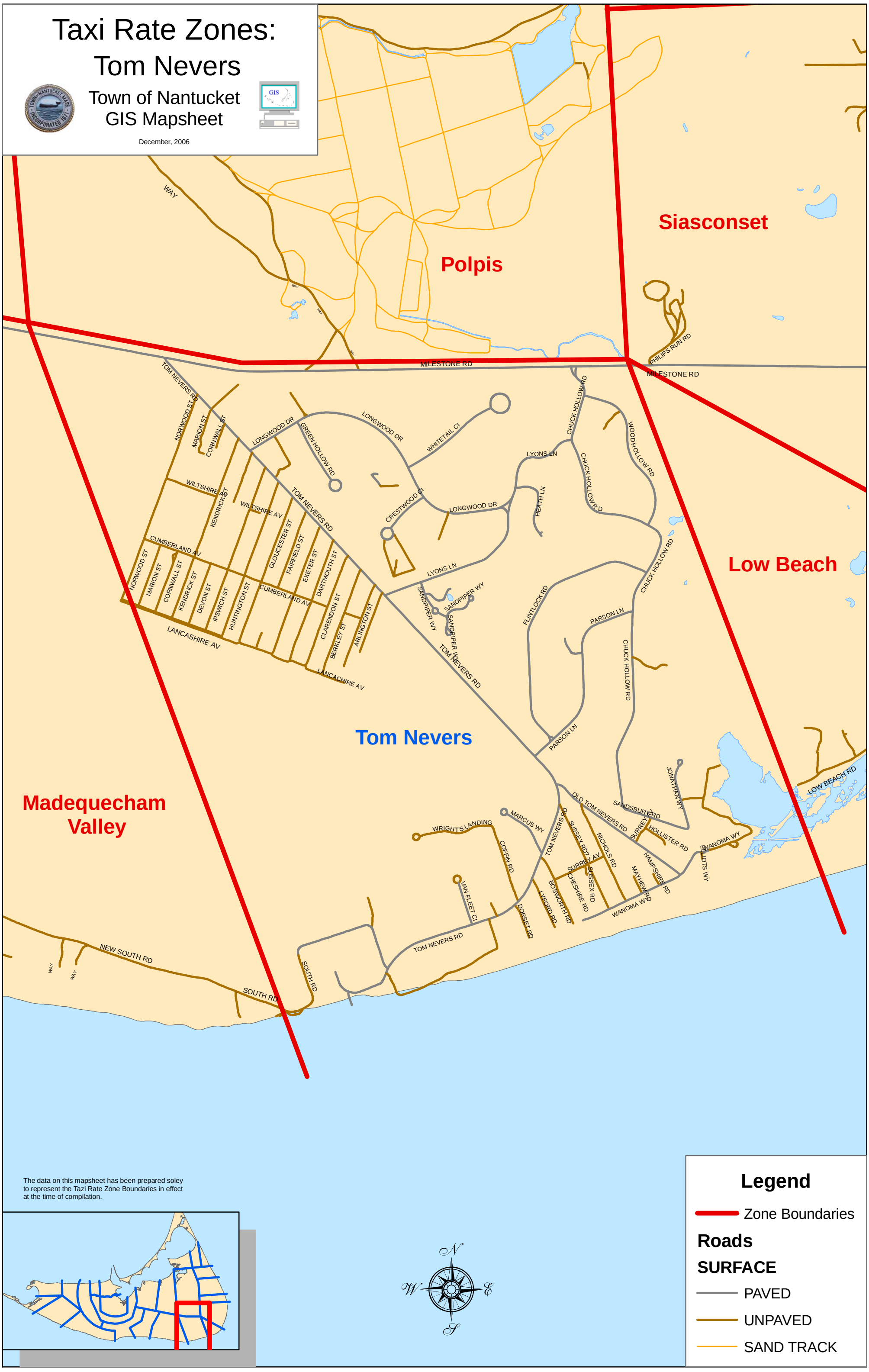

The data on this mapsheet has been prepared soley to represent the Tazi Rate Zone Boundaries in effect at the time of compilation.

Legend

Zone Boundaries

Roads

SURFACE

PAVED

UNPAVED

SAND TRACK

Taxi Rate Zones: Town

Town of Nantucket
GIS Mapsheet

July, 2008

Boundaries:

Cliff Rd. to Pilgrim Rd.
Madaket Rd. to Dukes Rd.
Hummock Pond Rd. To Milk St.
Bartlett Rd. to Mizzenmast
Surfside Rd. to Miacomet Ave.
Hooper Farm Rd. to Surfside Dr.
Fairgrounds Rd. to Parler Ln.
Old South Rd. to Youngs Way
Milestone Rd. to Polpis Rd.

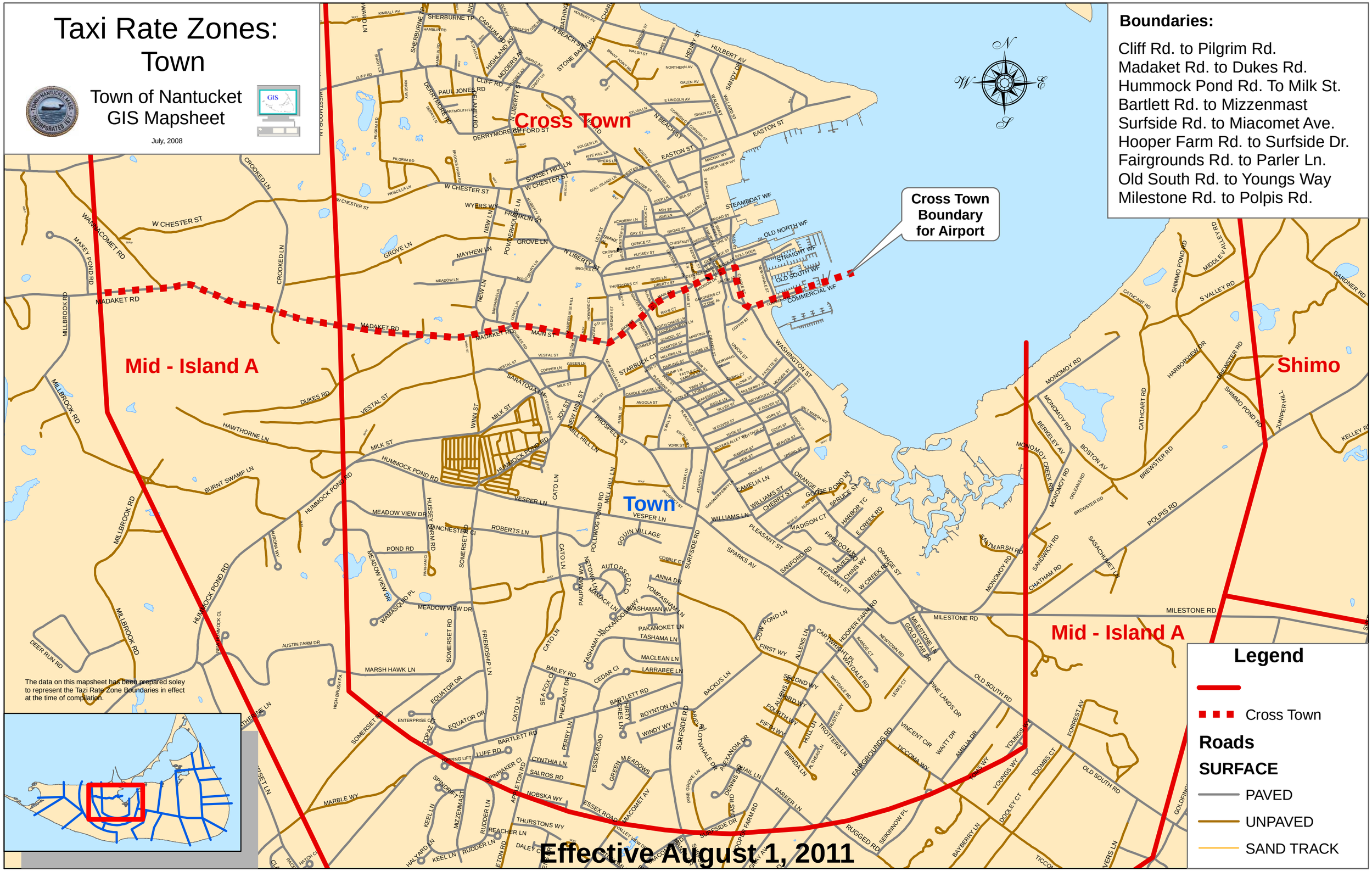

The data on this mapsheet has been prepared soley to represent the Tazi Rate Zone Boundaries in effect at the time of compilation.

Effective August 1, 2011

Taxi Rate Zones: Wauwinet - Squam

Town of Nantucket
GIS Mapsheet

July, 2008

Wauwinet Boundary:
Wauwinet Rd from Fargo Way
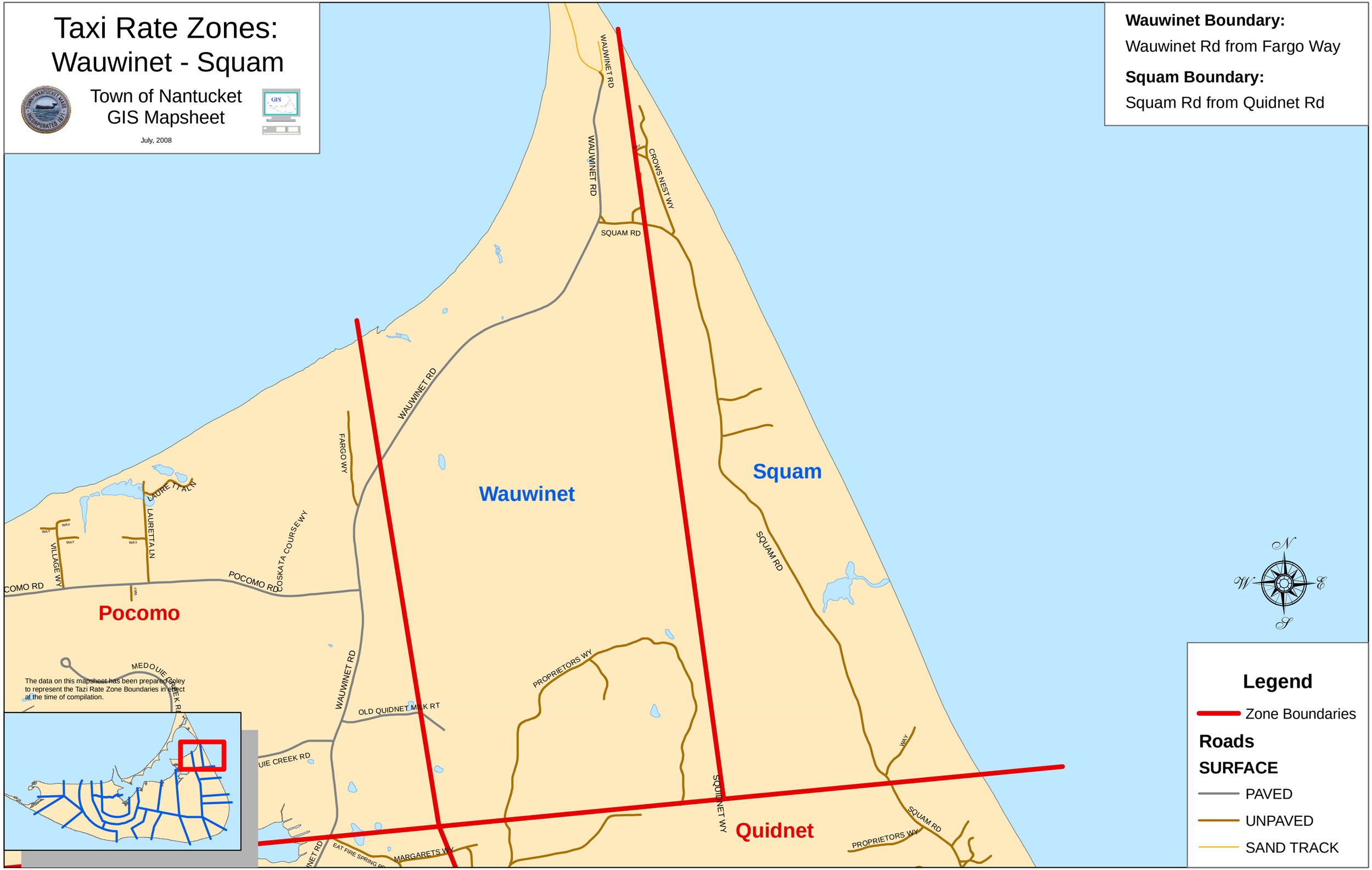
Squam Boundary:
Squam Rd from Quidnet Rd