







2008 Town Meeting Warrant Article 91

Priority Development Site
2 Fairgrounds Road Property

Legend

-  Buildings
 -  Article 91
 -  Parcel Lines
- Roads**
- TYPE**
-  PAVED
 -  UNPAVED
 -  SAND TRACK

1 inch equals 85 feet

Data Sources:
The planimetric data on this mapsheet is based primarily upon interpretation of April, 1998 aerial photography. It was compiled to meet the ASPRS Standard for Class 1 Map Accuracy for 1"=100' scale maps.

The data on this mapsheet represents the efforts of the Town of Nantucket and other cooperating organizations to record and compile pertinent geographical and related information utilizing the capabilities of the Nantucket Geographic Information System (GIS). The GIS staff maintains an ongoing program to record and correct errors in these data that are brought to its attention. The Town of Nantucket makes no claims as to the absolute validity or reliability of these data or their fitness for any particular use.



Town of Nantucket - GIS Mapsheet



Nantucket governmental agencies will not necessarily approve applications based solely on GIS data. Applicants for permits and licenses must inquire of the relevant agency for applicable requirements. The presence of information on this mapsheet does not necessarily imply public right-of-way or the right of public access.

Please send identification of any errors and corresponding corrections to:

GIS Coordinator
Town of Nantucket
22 Federal Street
Nantucket, MA 02554