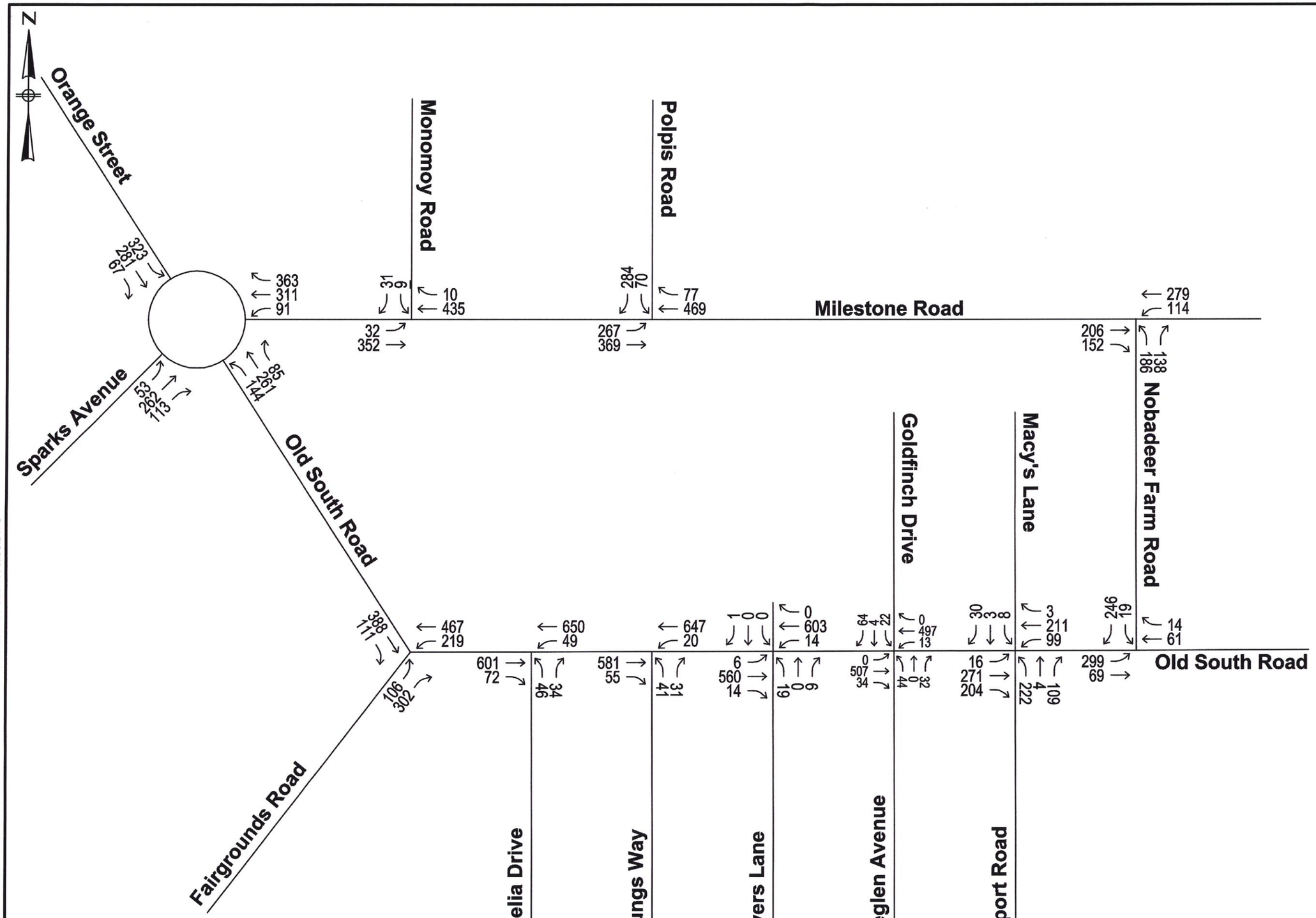

Notes:

1. Traffic data provided by NP&EDC
2. Data collected in 2013, 2014, and 2015
3. Grown at 1% per year to 2017

Prepared by:

BETA

www.BETA-Inc.com

Print Date: 6/16/2017 11:20 AM

Nantucket Traffic Study

Nantucket, MA

Scale: N.T.S.

Figure No. 2

2017 AM Traffic Volume

O:\5600S\5639 - NANTUCKET - TRAFFIC STUDY\DRAWING FILES\MISCELLANEOUS\5639TMC.DWG

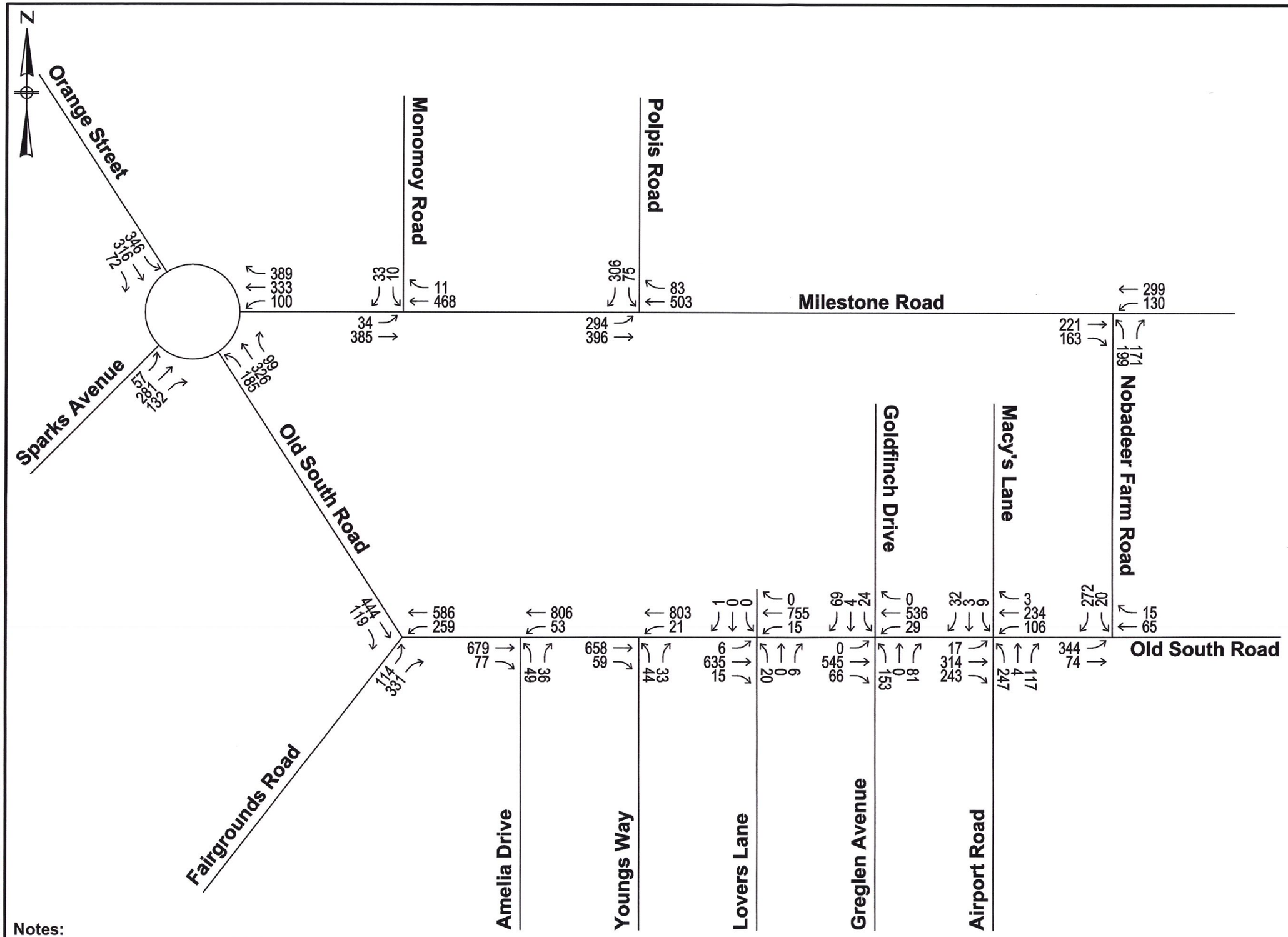

Notes:

1. Grown at 1% per year to 2024
2. Added Trip Generation from Richmond Mixed Use Development Project

Prepared by:

BETA

www.BETA-Inc.com

Print Date: 6/16/2017 11:20 AM

Nantucket Traffic Study

Nantucket, MA

Scale: N.T.S.

Figure No. 4

2024 AM Traffic Volumes

O:\5600S\5639 - NANTUCKET - TRAFFIC STUDY\DRAWING FILES\MISCELLANEOUS\5639TMC.DWG

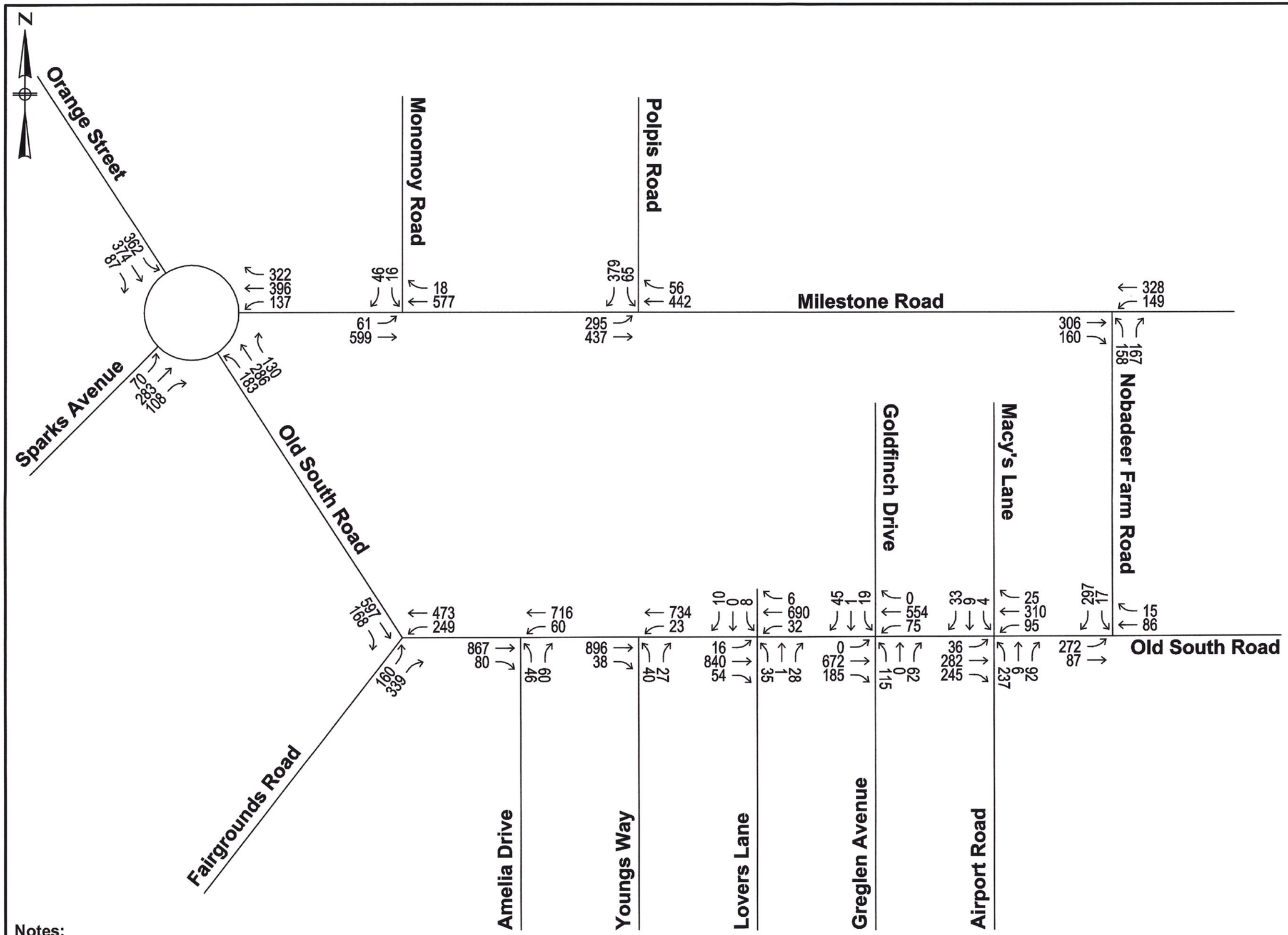

Notes:

1. Grown at 1% per year to 2024
2. Added Trip Generation from Richmond Mixed Use Development Project

O:\5600S\5639 - NANTUCKET - TRAFFIC STUDY\DRAWING FILES\MISCELLANEOUS\5639TMC.DWG

Prepared by:

BETA

www.BETA-Inc.com

Print Date: 6/16/2017 11:20 AM

Nantucket Traffic Study

Nantucket, MA

Scale: N.T.S.

Figure No. 5

2024 PM Traffic Volumes

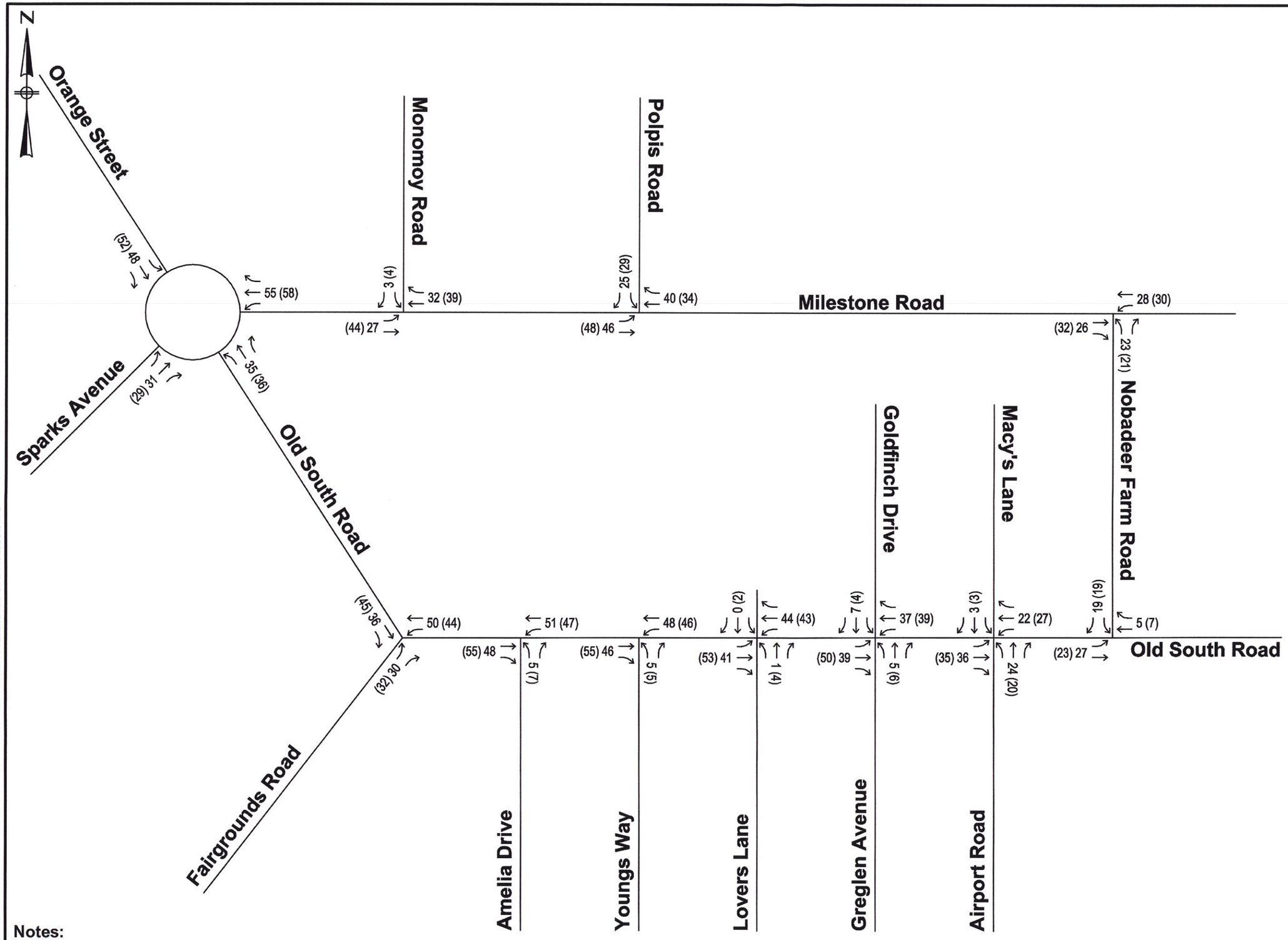

Notes:

1. AM(PM) volume growth
2. Grown at 1% per year for 7 years.

Prepared by:

BETA

www.BETA-Inc.com

Print Date: 6/16/2017 11:20 AM

Nantucket Traffic Study

Nantucket, MA

Scale: N.T.S.

Figure No. 6

7 Year Traffic Growth

O:\5600S\5639 - NANTUCKET - TRAFFIC STUDY\DRAWING FILES\MISCELLANEOUS\5639TMC.DWG

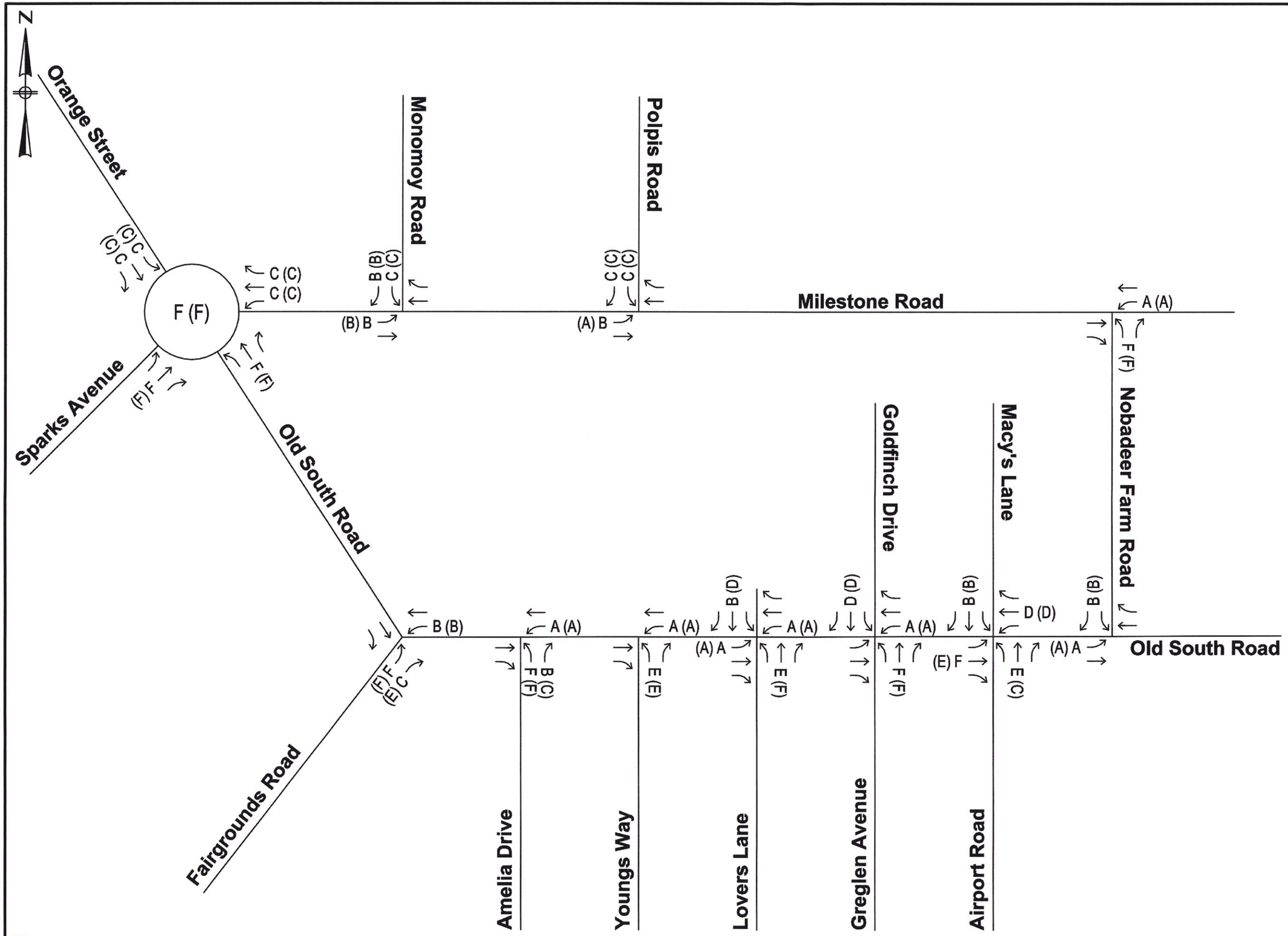

Notes:

1. AM(PM) Existing Level of Service

Prepared by:

BETA

www.BETA-Inc.com

Print Date: 6/16/2017 11:20 AM

Nantucket Traffic Study

Nantucket, MA

Scale: N.T.S.

Figure No. 7

Existing Level Of Service

O:\5600S\5639 - NANTUCKET - TRAFFIC STUDY\DRAWING FILES\MISCELLANEOUS\5639TMC.DWG