INDEX

	COVER			
G-1	LOCATION PLAN, KEY MAP, AND INDEX			
G-2	ABBREVIATIONS, NOTES, AND LEGEND			
SHIMMO AREA				
C-1	MONOMOY ROAD	STA 0+00	TO	STA 12+35
C-2	BERKELEY AVENUE	STA 0+00	TO	STA 5+50
	BERKELEY AVENUE (NORTH)	STA 0+00N	TO	STA 1+60N
C-3	BOSTON AVENUE	STA 0+00	TO	STA 7+60
C-4	BREWSTER ROAD	STA 0+00W	TO	STA 2+70W
	BREWSTER ROAD	STA 0+00E	TO	STA 7+00E
C-5	BREWSTER ROAD	STA 7+00E	TO	STA 16+00E
C-6	BREWSTER ROAD	STA 16+00E	TO	STA 23+70E
C-7	CATHCART ROAD	STA 0+00	TO	STA 11+00
C-8	CATHCART ROAD	STA 11+00	TO	STA 21+00
C-9	SHIMMO POND ROAD (NORTH)	STA 0+00N	TO	STA 11+00N
C-10	SHIMMO POND ROAD (NORTH)	STA 11+00N	TO	STA 23+00N
C-11	MIDDLE VALLEY ROAD	STA 0+00	TO	STA 8+00
C-12	MIDDLE VALLEY ROAD	STA 8+00	TO	STA 15+25
C-13	NORTH ROAD	STA 0+00	TO	STA 5+50
	HARBOR VIEW DRIVE	STA 0+00	TO	STA 2+50
C-14	SOUTH VALLEY ROAD	STA 0+00	TO	STA 10+50
C-15	SOUTH VALLEY ROAD	STA 10+50	TO	STA 21+00
C-16	GARDNER ROAD (SOUTH)	STA 0+00S	TO	STA 4+30S
	GARDNER ROAD (NORTH)	STA 0+00N	TO	STA 2+50N
C-17	SHIMMO POND ROAD (SOUTH)	STA 0+00S	TO	STA 10+85S
C-18	JUNIPER HILL	STA 0+00	TO	STA 10+25
C-19	POLPIS ROAD (WEST)	STA 0+00W	TO	STA 9+30W
C-20	POLPIS ROAD (EAST)	STA 0+00E	TO	STA 9+00E
C-21	POLPIS ROAD (EAST)	STA 9+00E	TO	STA 18+00E
C-22	POLPIS ROAD (EAST)	STA 18+00E	TO	STA 25+25E
	DREW LANE	STA 0+00	TO	STA 2+80
C-23	KELLEY ROAD	STA 0+00	TO	STA 8+00
C-24	KELLEY ROAD	STA 8+00	TO	STA 14+90
C-25	MOORS END LANE	STA 0+00	TO	STA 9+00
C-26	GARDNER ROAD	STA 0+00	TO	STA 12+00
C-27	GARDNER ROAD	STA 12+00	TO	STA 14+65
	SHAWKEMO ROAD	STA 0+00	TO	STA 6+50
C-28	PIPPENS WAY	STA 0+00	TO	STA 9+40
C-29	MONOMOY SOUTH PS FM	STA 0+00	TO	STA 11+00
C-30	MONOMOY SOUTH PS FM	STA 11+00	TO	STA 22+00
BAYBERRY LANE AREA				
C-31	TICCOMA WAY	STA 0+00	TO	STA 10+40
C-32	BAYBERRY LANE	STA 0+00	TO	STA 9+50
C-33	DOOLEY COURT	STA 0+00	TO	STA 3+00
	RUGGED ROAD	STA 0+00	TO	STA 4+00
GREEN MEADOWS AREA				
C-34	GREEN MEADOWS DRIVE	STA 0+00	TO	STA 9+00
TASHAMA/MACLEAN AREA				
C-35	MACLEAN LANE	STA 0+00	TO	STA 9+60
C-36	TASHAMA LANE (EAST)	STA 0+00E	TO	STA 2+15E
	TASHAMA LANE (WEST)	STA 0+00W	TO	STA 6+80W
MEADOW VIEW DRIVE AREA				
C-37	VESPER LANE	STA 0+00	TO	STA 10+00
C-38	VESPER LANE	STA 10+00	TO	STA 20+00
C-39	VESPER LANE	STA 20+00	TO	STA 30+00
C-40	HUMMOCK POND ROAD	STA 30+00	TO	STA 37+28
C-41	WAMASQUID PLACE	STA 0+00	TO	STA 4+50
	MEADOW VIEW DRIVE (NORTH)	STA 0+00N	TO	STA 6+00N
C-42	MEADOW VIEW DRIVE (NORTH)	STA 6+00N	TO	STA 18+00N
C-43	MEADOW VIEW DRIVE (NORTH)	STA 18+00N	TO	STA 30+00N
C-44	POND ROAD	STA 0+00	TO	STA 7+35
	PINKHAM CIRCLE	STA 0+00	TO	STA 2+70
C-45	HUSSEY FARM ROAD	STA 0+00	TO	STA 9+78
C-46	MEADOW VIEW DRIVE (SOUTH)	STA 0+00S	TO	STA 7+70S
	SOMERSET ROAD (NORTH)	STA 0+00N	TO	STA 2+30N
C-47	SOMERSET ROAD (SOUTH)	STA 0+00S	TO	STA 10+00S
C-48	MARSH HAWK LANE	STA 0+00	TO	STA 10+00
C-49	MARSH HAWK LANE	STA 10+00	TO	STA 13+50
	FRIENDSHIP LANE	STA 0+00	TO	STA 5+15
C-50	DETAILS I			
C-51	DETAILS II			
C-52	DETAILS III			
C-53	DETAILS IV			
C-54	DETAILS V			
C-55	MONOMOY SOUTH PUMP STATION SITE PLAN			
C-56	WAMASQUID PUMP STATION SITE PLAN			
C-57	CONSTRUCTION ZONE SAFETY PLAN			
M-1	MONOMOY SOUTH PUMP STATION SECTIONS AND DETAILS			
M-2	WAMASQUID PUMP STATION SECTIONS AND DETAILS			
M-3	UTILITY ENCLOSURE FLOOR PLAN & ROOF PLAN			
M-4	UTILITY ENCLOSURE SECTIONS & DETAILS			
E-1	ELECTRICAL LEGEND, ABBREVIATIONS, & GENERAL NOTES			
E-2	MONOMOY SOUTH PUMP STATION ELECTRICAL			
E-3	WAMASQUID PUMP STATION ELECTRICAL			
E-4	WAMASQUID PUMP STATION UNDERGROUND CONDUIT			

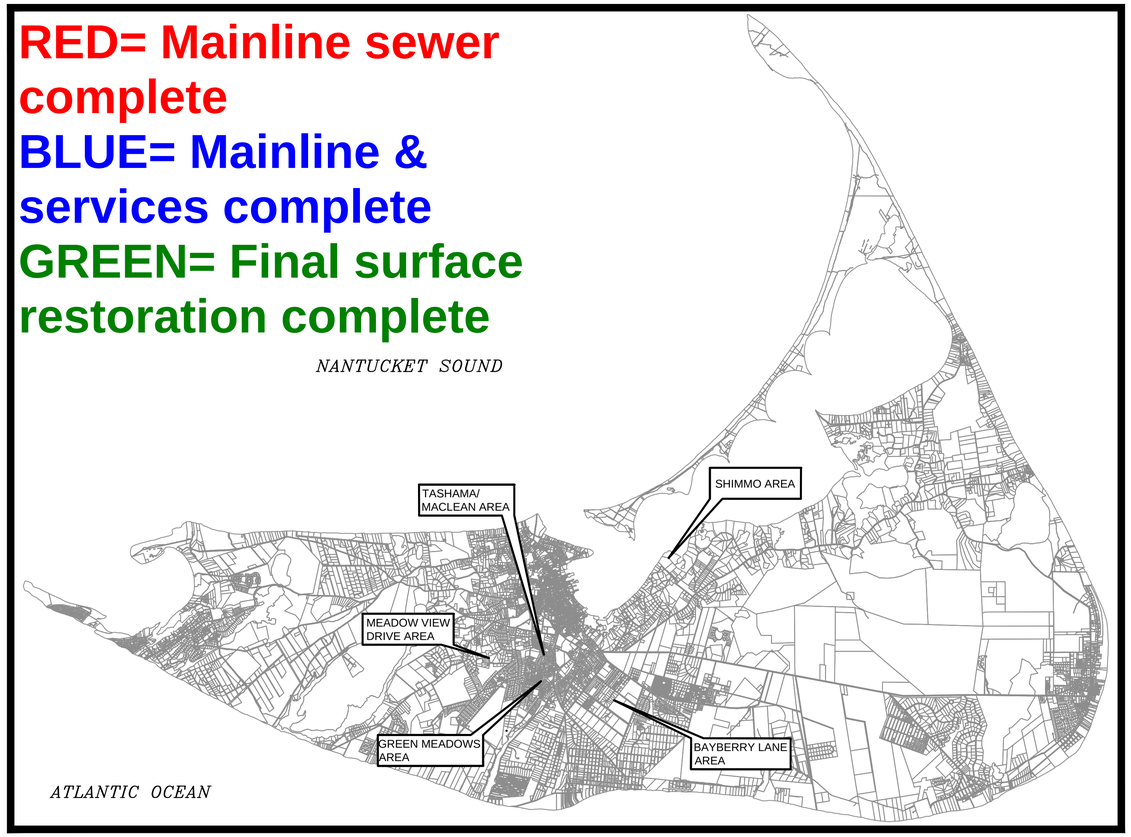

LOCATION PLAN
SCALE: 1"=5,000'

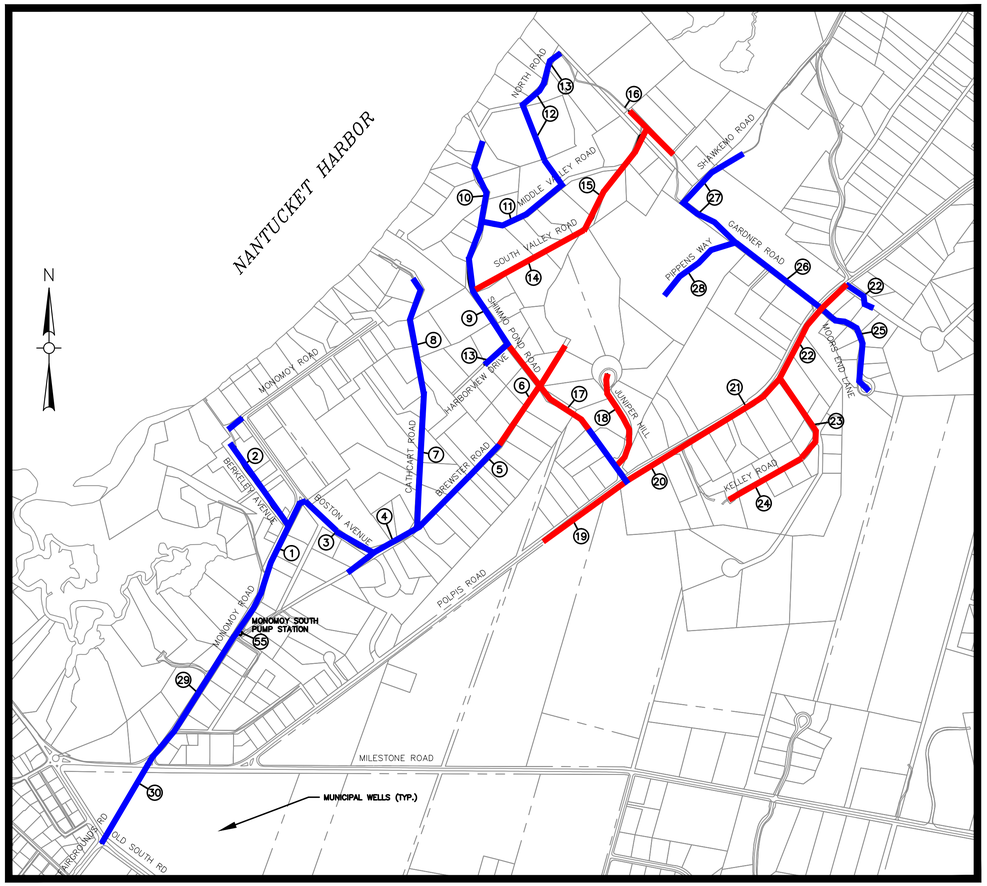

KEY MAP - SHIMMO AREA
SCALE: 1"=600'

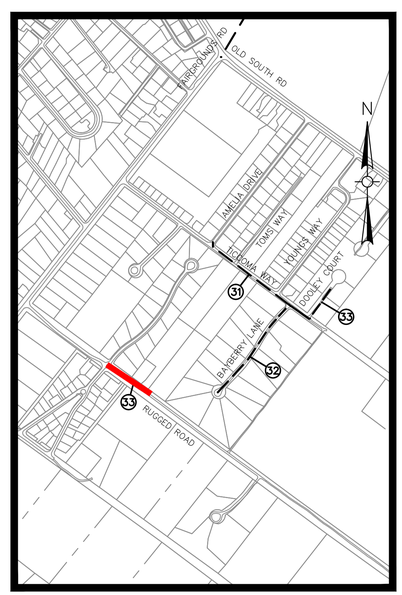

KEY MAP - BAYBERRY LANE AREA
SCALE: 1"=600'

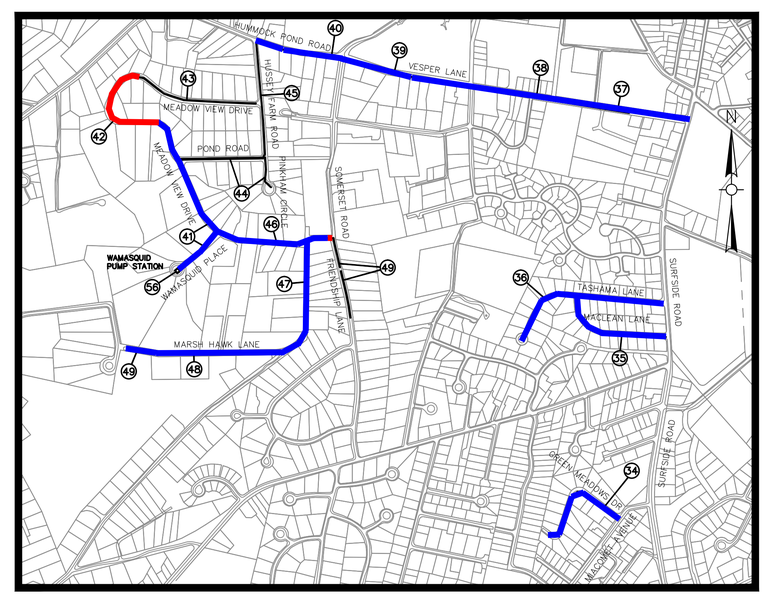

KEY MAP - GREEN MEADOWS AREA, TASHAMA/MACLEAN AREA, & MEADOW VIEW DRIVE AREA
SCALE: 1"=600'

COPYRIGHT 2017 WESTON & SAMPSON

Weston & Sampson
Weston & Sampson Engineers, Inc.
Five Centennial Drive, Peabody, MA 01960
978.532.1900
800.SAMPSON
www.westonandsampson.com

No.	Date	Dr.By	Ck.By	App.By	Description
		A	P	P	R O V E D

5/15/17
DATE
REGISTERED PROFESSIONAL ENGINEER

TOWN OF NANTUCKET, MASSACHUSETTS
DEPARTMENT OF PUBLIC WORKS
NANTUCKET HARBOR SHIMMO AND PLUS PARCELS SEWER EXTENSION

LOCATION PLAN, KEY MAP AND INDEX

DR.BY	DSN.BY	CHK.BY	APP.BY
ABP	ABP	MEP	KMN

CADD NO.	SCALE:	CONTRACT:	JOB NO.
G-1	AS NOTED	678	2160444

FILE NO. 225-67

G-1

O:\Nantucket\NH Shimmo and PLUS Sewers\CAD\Final Design\G-1.dwg