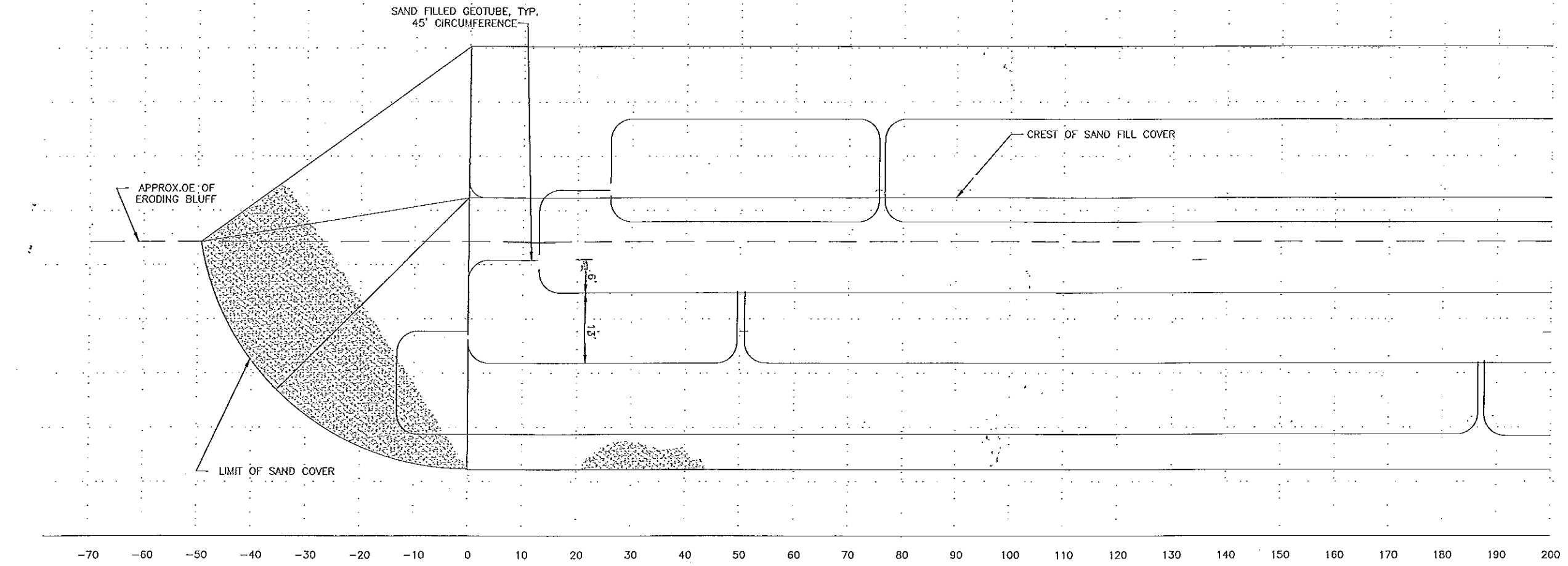


Rec. @ meeting 10/30/13



PLAN OF TYPICAL GEOTUBE TERMINAL END - GEOSYNTHETIC TUBES

MILONE & MACBROOM
 One Financial Plaza
 1350 Main Street, Suite 1012
 Springfield, Massachusetts 01103
 (413) 241-6920 Fax: (413) 241-6911
 www.miloneandmacbroom.com

DESCRIPTION	DATE	BY

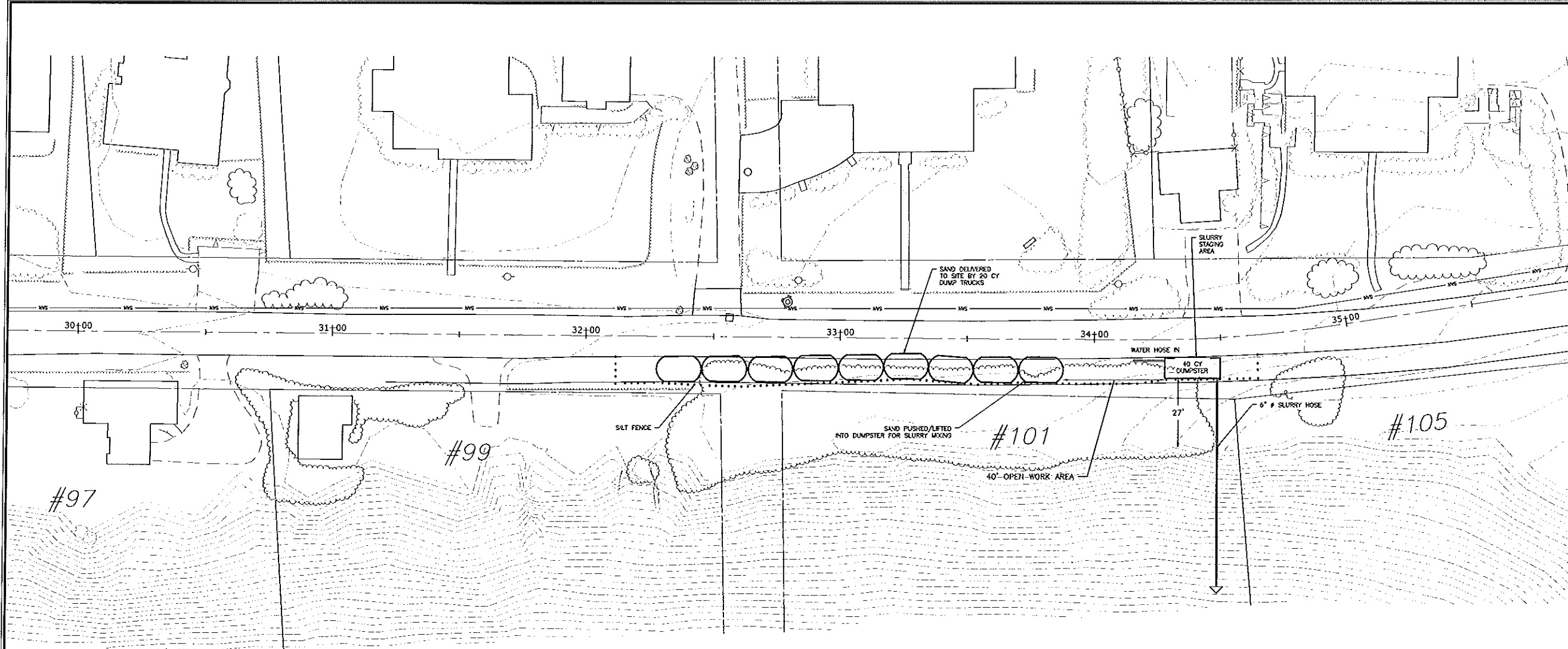
TYPICAL CROSS SECTION - TEMPORARY SLOPE STABILIZATION
 BAXTER ROAD
 SLOPE STABILIZATION
 NANTUCKET, MASSACHUSETTS

RSD	SMW	1
DESIGNED	DRAWN	CHECKED
HOR: 1" = 20'		
VERT: 1" = 20'		
SCALE		
DATE: OCT. 25, 2013		
PROJECT NO: 2987-11		
SHEET NO: 4 OF 9		

FOR PERMITTING PURPOSES ONLY

TYP

Rec. 10/30/13 @ meeting

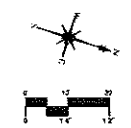


CONSTRUCTION NOTES

1. INSTALL SILT FENCE 25' FROM TOP OF BANK
2. EXISTING VEGETATION IS TO BE REMOVED FROM THE WORK AREA
3. DUMPSTER AND STOCK PILES TO BE LOCATED 25' FROM TOP OF BANK
4. CONTRACTOR TO PROVIDE POLICE DETAIL OR OTHER TRAFFIC CONTROL DEVICE AS REQUIRED BY NANTUCKET DEPARTMENT OF PUBLIC WORKS

GENERAL NOTES

1. ALL ELEVATIONS ARE BASED ON MEAN LOW WATER DATUM (M.L.W.=0.0').
2. CONTOURS SHOWN IN 2 FOOT INTERVALS.
3. EXISTING TOPOGRAPHIC SURVEY INFORMATION SHOWN ON THIS PLAN TAKEN FROM A LIDAR SURVEY PROVIDED BY COL-EAST AND BLACKWELL & ASSOCIATES, INC. PERFORMED ON JULY 15, 2013, AND CAN ONLY REFLECT CONDITIONS AS THEY EXISTED AT THE TIME OF THE SURVEY.



MILONE & MACBROOM
 One Financial Plaza
 1350 Main Street, Suite 1012
 Nantucket, Massachusetts 01905
 (413) 241-4600
 www.miloneandmacbroom.com

DESCRIPTION	DATE	BY

STAGING PLAN - TEMPORARY SLOPE STABILIZATION
 BAXTER ROAD
 SLOPE STABILIZATION
 NANTUCKET, MASSACHUSETTS

RSD DESIGNED	SMW DRAWN	— CHECKED
SCALE 1" = 40'		
DATE OCT. 25, 2013		
PROJECT NO. 2967-11		
SHEET NO. 3 OF 9		

FOR PERMITTING PURPOSES ONLY

STAGING