











**LEGEND**

-  Phase 1
-  Phase 2
-  Existing Bluff Walk
-  Existing Stairs
-  Possible Future Stairs
-  Walkway Across Revetment (Including Stairs)

Scale 1:2,400    0   50   100   200  
1 inch = 200 feet     Feet    

Basemap: August 13, 2010 Orthophotography, Col-East, Inc.

**Baxter Road and Sconset Bluff Storm Damage Prevention Project    Nantucket, MA**



**LEGEND**

- Phase 1
- Phase 2
- Existing Bluff Walk
- Existing Stairs
- Possible Future Stairs
- Walkway Across Revetment (Including Stairs)

Scale 1:2,400  
1 inch = 200 feet







0 50 100 200 Feet



Basemap: August 13, 2010 Orthophotography, Col-East, Inc.

**Baxter Road and Sconset Bluff Storm Damage Prevention Project Nantucket, MA**



**LEGEND**

-  Phase 1
-  Phase 2
-  Existing Bluff Walk
-  Existing Stairs
-  Possible Future Stairs
-  Walkway Across Revetment (Including Stairs)

Scale 1:2,400    0   50   100   200  
1 inch = 200 feet     Feet    

*Basemap: August 13, 2010 Orthophotography, Col-East, Inc.*

**Baxter Road and Sconset Bluff Storm Damage Prevention Project    Nantucket, MA**